



TERENGGANU STATE GOVERNMENT
PRESENTS



TOUR
GATEH
D'TRANUNG
JELAJAH TERENGGANU
2025



*feel the
real*

TERENGGANU LAND OF CYCLISTS

EVENT
MANAGER



SUPPORTED
BY



TECHNICAL
SUPPORT BY



Race Manual

25 Oktober - 3 November 2025



Acknowledgement



Event Manager by

Supported by

Technical Supported by



Title Sponsor

Sanctioned by



Official Sponsors



TERENGGANU LAND OF CYCLISTS

feel the real

TGDT 2025

Tour Gateh d'Tranung 2025 or better known as TGDT 2025 is the most prestigious tournament in the country which is similar to LTDL, it is organized by the Terengganu State Government and supervised by the Terengganu State Sports Council (MSNT) together with the Terengganu State Cycling Association (PLBT).



Still maintaining the TGDT 2024 race theme which is “feel the real” which is quite aggressive in concept to attract the interest of the racers who fight to beat each other in the unpredictable weather in Terengganu as well as to attract the interest of the spectators to experience the atmosphere of the race to win the championship this time.

Tour Gateh d'Tranung 2025 will promise a more interesting and challenging route for the riders. Among the teams that have volunteered to participate in TGDT 2025 are teams from Singapore, Indonesia, Thailand, the Philippines and China as well as several teams from Europe that have expressed interest in participating in TGDT 2025.

Maintaining 8 districts in Terengganu as the route and starting and finishing destinations for each stage. The 2025 organization emphasizes Tourism as one of the main focuses of TGDT 2025 in addition to the challenging route for the riders. Interesting tourist attractions in each district will be the starting and finishing venues for TGDT 2025 this time.





The continuation of this event can bring a great impact to the state's tourism sector and prove the State of Terengganu as a pioneer in the country's cycling sport.

This time's event will provide 8 more challenging race stages and will be broadcast live via 'live Streaming' for 9 days including the Team Introduction event. This broadcasting concept is expected to attract more viewers around the world at a low cost compared to conventional broadcasts on television which require high costs.

TGDT 2025 Promotion Team

Tour Gateh d'Tranung 2025 will be further enhanced by a calvade parade along the race route and this parade will move 30 minutes before the race starts to attract spectators to prepare along the TGDT 25 route.

It is expected that 20 vehicles will participate in the calvade parade consisting of five official TGDT25 vehicles, seven main sponsor vehicles and eight district vehicles and assisted by 3 traffic motor units and an MPV from the Royal Malaysia Police.

TGDT 2025 CAVALCADE TEAM PROMOTION TEAM

Becoming one of the main stages in TGDT promoting Terengganu tourism an attractive force for TGDT the cavalcade team will stop at every destination along the route for a session with the community promoting tourism in each district (8 districts in Terengganu) will be broadcasted via live streaming every day throughout the 9 Day Championship



Feel the



Team Participation

1. **Terengganu Cycling Team** - Malaysia
2. **Kasawasri Ikaf Johor** - Malaysia
3. **Aquatwo Cyclomotion Team** - Malaysia
4. **Terengganu Team** - Malaysia
5. **Terengganu Cycling Academy Team** - Malaysia
6. **The Wing's Asia Cycling Academy** - Japan
7. **MiFH Cycling Group** - Malaysia
8. **Ironwan Cycling JDT** - Malaysia
9. **PDRM Cycling Team** - Malaysia
10. **MBPJ Cycling Team** - Malaysia
11. **Selangor** - Malaysia
12. **Helaz Cycling Team** - Malaysia
13. **Armed Forces Cycling Team** - Malaysia
14. **TSS X Keropok Bayu Cycling Team** - Malaysia
15. **Malaysia Pro Cycling Team** - Malaysia
16. **Perlis Cycling Team** - Malaysia
17. **RCF Cycling Team** - Malaysia
18. **TMC Racing** - Singapore
19. **Pontianak Wijaya Racing Team** - Indonesia
20. **Grant Thornton Cycling Team** - Thailand
21. **Bryton Cycling Team** - Taiwan
22. **Velofit Australia Team** - Australia
23. **Global Cycling Team** - Netherlands
24. **Ride Revolution Coaching** - Great Britain



Winner's Jersey



Individual General Classification by time
RAUDAH CAHAYA FOUNDATION YELLOW JERSEY



Individual General Classification by points (Best Sprinter)
LADANG RAKYAT GREEN JERSEY



Individual King of Mountain Classification (Best Climber)
TDM BERHAD POLKA DOT JERSEY



Individual General Classification by time Best Local Club Rider
KBS ORANGE JERSEY



Under 23 Individual General Classification by time
MSNT WHITE JERSEY



Introducing Sponsors & Team Ceremony

Date : 26 October 2025 (Sunday)

Venue : Mayang Mall Square, Kuala Terengganu



- 14:30 : Arrival of the invitees and heads of departments
- 14:45 : Arrival of YAB Menteri Besar of Terengganu
- 14:55 : Welcome by the host of the ceremony
 - : Singing of the Negaraku song
 - : Singing of the Terengganu Maju Berkat Sejahtera Song
 - : Recitation of Prayer
 - : Opening Speech by **YAB Dato' Seri Ir. Dr. Ahmad Samsuri bin Mokhtar**
Menteri Besar of Terengganu
 - : Opening gimmick
 - : Ceremony to introduce the winners' shirts of the championship
 - : Ceremony to introduce the sponsors
 - : Souvenir rresentation ceremony
 - : Ceremony to introduce the teams
 - : YAB Dato' Seri Ir. Dr. Ahmad Samsuri bin Mokhtar,
Menteri Besar of Terengganu leaving the ceremony



Race Route 2025

Date : 27 October 2025 - 3 November 2025



Race Schedule

- **Stage 1**
27 October 2025 | Monday
Kuala Nerus | 24.00 KM (TTT)
- **Stage 2**
28 October 2025 | Tuesday
Hulu Terengganu | 161.10 KM
- **Stage 3**
29 October 2025 | Wednesday
Dungun | 150.30 KM
- **Stage 4**
30 October 2025 | Thursday
Kemaman | 134.50 KM
- **Stage 5**
31 October 2025 | Friday
Besut | 79.80 KM
- **Stage 6**
1 November 2025 | Saturday
Setiu | 144.20 KM
- **Stage 7**
2 November 2025 | Sunday
Marang | 127.80 KM
- **Stage 8**
3 November 2025 | Monday
Night Criterium Kuala Terengganu | 66.00 KM



TERENGGANU LAND OF CYCLISTS

feel the real



Race Route Summary

Date : 27 October 2025 - 3 November 2025



Stage 1

Stage	Route	Distances	Date	Hotel
1	Kuala Nerus TTT	24 km	27 Oct. 2025	Ar-Riyadah Residence


Hadapan Pejabat Daerah Kuala Nerus - Jalan Wakaf Shariff - Kg Padang Kemunting - Kg Bukit Cempaka - Kg Wakaf Mersira - Kg Tepoh - Kg Padang Air - Kg Tok Jiring - Jalan Kg Baru Tok Jiring - Jalan Gong Badak - Jalan Kawasan Perindustrian Gong Badak - **Hadapan Pejabat Daerah Kuala Nerus**

Stage 2

Stage	Route	Distances	Date	Hotel
2	Hulu Terengganu	161.10 km	28 Oct. 2025	Ar-Riyadah Residence

Hadapan Stesen Bas Hulu Terengganu - Bulatan Batu Bersurat - Kg Batu 24 - Pekan Ajil - Kg Bukit Diman - Kg Peroh - Kg Landas - Jerangau Barat - Kg Lubuk Periok - Kg Belukar Bukit - Kg Sekayu - Kg Kuala Menjing - Kg Lebak - **Hadapan Stesen Bas Hulu Terengganu** - Bulatan Batu Bersurat - Kg Batu 24 - Pekan Ajil - Kg Bukit Diman - Kg Peroh - Kg Landas - Jerangau Barat - Kg Lubuk Periok - Kg Belukar Bukit - Kg Sekayu - Kg Kuala Menjing - Kg Lebak - **Hadapan Stesen Bas Hulu Terengganu**

Neutral Zone	:	4.70 km
S Sprint 1	:	In Front SK Landas km 21.80
KOM KOM 1	:	Bukit Boh Zy Zy km 37.70 84 m Cat 3
KOM KOM 2	:	Bukit Beewok km 55.00 127 m Cat 2
S Sprint 2	:	In Front Kuala Berang Bus Terminal km 78.20
S Sprint 3	:	In Front SK Landas km 104.70
KOM KOM 3	:	Bukit Beewok km 137.90 127 m Cat 2



Stage 3

Stage	Route	Distances	Date	Hotel
3	Dungun	150.30 km	29 Oct. 2025	Ar-Riyadah Residence

Hadapan Hotel Uitm Dungun - Jalan Lapangan Terbang - Kg Sura Hujung - Bandar Dungun - Kg Che Lijah - Kg Serdang - Kg Durian Mentangau - Kg Bukit Bauk - Kg Nyor - Paka - Kg Satong - Kg Ketengah Jaya - Al Muktafi Billah Shah - Kg Lubuk Panjang - Kg Besul Lama - Kg Tertusun Rantau Panjang - Kg Dendang - R&R Bukit Besi - Kg Padang Pulut - Kg Serdang- Kg Che Lijah - Kg Pak Sabah - Bandar Dungun - Pantai Teluk Lipat - **Hadapan Hotel Uitm Dungun**


Neutral Zone	:	7.00 km
S Sprint 1	:	In Front SK Paka km 35.90
S Sprint 2	:	In Front R&R Al Muktafi Billah Shah km 70.20
KOM KOM 1	:	Bukit Bambir km 90.00 106 m Cat 2
KOM KOM 2	:	Bukit Boh Ja km 100.70 50 m Cat 4
S Sprint 3	:	In Front SMK Padang Pulut km 119.60

Stage 4

Stage	Route	Distances	Date	Hotel
4	Kemaman	134.50 km	30 Oct. 2025	Ar-Riyadah Residence

Padang Astaka - Stesen Bas Chukai - Kg Geliga - Kg Mak Langam - Cheneh - Kg Air Putih - Kg Tebak - Kg Pasir Gajah - Kg Paman - Kg Ibok - Kg Payoh - Kg Air Jernih - Kg Semanyor - Kg Chabang - Kerteh - Kemasik - Kg Meraga Beris - Kg Kijal - Kg Teluk Kalong - Kg Bukit Kuang - Kg Paya - Jalan Kemuning - **Padang Astaka**

Neutral Zone	:	5.60 km
KOM KOM 1	:	Bukit Pasir Halus km 10.40 54 m Cat 4
S Sprint 1	:	In Front SMK Ayer Putih km 45.50
KOM KOM 2	:	Bukit Paman km 58.20 47 m Cat 4
S Sprint 2	:	In Front SK Payoh km 77.70
S Sprint 3	:	In Front Night Market Kg Baru Kerteh km 96.70
KOM KOM 3	:	Bukit Kijal km 100.70 45 m Cat 4



Stage 5

Stage	Route	Distances	Date	Hotel
5	Besut	79.80 km	31 Oct. 2025	Ar-Riyadah Residence

Hadapan Pejabat Daerah Besut - Kg Gong Kepas - Kg Bukit Tumbuh - Kg Lapan Kotak - Kg Gong Nangka - Kg Apal - Kg Bukit Kenak - Bandar Jerteh - Kg Seberang Jerteh - Kg Tok Has - Kg Beris Pak Abu - Kg Lampu - Kg Cawat - Kuala Besut - Kg Pengkalan Nyireh - **Hadapan Pejabat Daerah Besut** - Kg Gong Kepas - Kg Bukit Tumbuh - Kg Lapan Kotak - Kg Gong Nangka - Kg Apal - Kg Bukit Kenak - Bandar Jerteh - Kg Seberang Jerteh - Kg Tok Has - Kg Beris Pak Abu - Kg Lampu - Kg Cawat - Kuala Besut - Kg Pengkalan Nyireh - **Hadapan Pejabat Daerah Besut**

Neutral Zone	:	6.60 km
S Sprint 1	:	In Front Sapiah Medical Centre km 14.90
S Sprint 2	:	In Front Pejabat Daerah Beut km 36.60
S Sprint 3	:	In Front Sapiah Medical Centre km 58.10

Stage 6

Stage	Route	Distances	Date	Hotel
6	Setiu	144.20 km	1 Nov. 2025	Ar-Riyadah Residence


Hadapan Majlis Daerah Setiu - Terminal Bas Bandar Permaisuri - Kg Buluh - Kg Air Sejuk - Kg Guntung Luar - Kg Guntung Dalam - Kg Saujana - Kg Penarik - Kg Sekeping - Kg Telaga Papan - Kg Merang - Kg Pagar Besi - Kg Batu Rakit - Kg Maras - Kg Wakaf Mersira - Kg Tepoh - Kg Bukit Jong - Kg Gemuroh - Kg Sungai Ikan - Kg Bukit Nenas - Kg Tayor - Kg Teris - Kg Gerdong - Kg Pelong - Kg Langkap - Kg Sungai Bari - Kg Chalok - Kg Rahmat - Kg Putera Jaya - Kg Sungai Tarom - **Hadapan Majlis Daerah Setiu**

Neutral Zone	:	5.00 km
S Sprint 1	:	In Front Keropok Lekor Wawa km 40.50
S Sprint 2	:	In Front SK Guntung km 67.40
KOM KOM 1	:	Bukit Padang Setebu km 105.40 73 m Cat 4
KOM KOM 2	:	Bukit Komisar km 113.00 76 m Cat 4
S Sprint 3	:	In Front Sapiah Medical Centre km 58.10



Race Route Summary

Date : 27 October 2025 - 3 November 2025



Stage 7

Stage	Route	Distances	Date	Hotel
7	Marang	127.80 km	2 Nov. 2025	Ar-Riyadah Residence

Kampung Lubuk Batu - Kg Jerong Surau - Kg Bukit Parit - Kg Sentol Patah - Kg Sungai Kerak - Bandar Marang - Kg Seberang Marang - Kg Darat Pok Chang - Kg Batangan - Kg Gong Beris - Kg Kubu - Kg Pengkalan Berangan - Kg Lubuk Perah - Wakaf Tapai - Kg Durian Guling - Kg Bukit Sawa - Kg Padang Mengkuang - Bukit Payong - Kg Undang - Bukit Cangkul Abas - Kg Gondang - Kg Sungai Serai - Kg Batu Penunggul - Kg Lubuk Batu - Kg Jerong Surau - Kg Bukit Kelikir - Kg Lubuk Perah - Wakaf Tapai - Kg Durian Guling - Kg Bukit Sawa - Kg Padang Mengkuang - Bukit Payong - Kg Undang - Bukit Cangkul Abas - Kg Gondang - Kg Sungai Serai - Kg Batu Penunggul - Kg Lubuk Batu - **Puncak Bukit Lubuk Batu**

Neutral Zone	:	4.70 km
KOM 1	:	Bukit Jetit km 31.40 43 m Cat 4
Sprint 1	:	SK Bukit Sawa Pedestrian Bridge km 54.40
KOM 2	:	Bukit Cakul Abas km 65.70 70 m Cat 4
Sprint 2	:	Dataran Lembah Durian Lubuk Batu km 76.50
Sprint 3	:	SK Bukit Sawa Pedestrian Bridge km 101.50
KOM 3	:	Bukit Presiden km 127.80 339 m Cat HC

Stage 8

Stage	Route	Distances	Date	Hotel
8	Kuala Terengganu Night Criterium	66.00 km	3 Nov. 2025	Ar-Riyadah Residence

Dataran Drawbridge Utara - Jalan Fikri - Jalan Tangki Air - Jalan Pantai Seberang Takir - Pusingan U - Jalan Pantai Seberang Takir - **Dataran Drawbridge Utara**



Pre Race Info



EVENT OFFICE TOUR GATEH D'TRANUNG 2025

PERMANENT HEADQUARTERS

TERENGGANU STATE SPORTS COUNCIL
JALAN LAPANGAN TERBANG, 21300 KUALA NERUS, TERENGGANU,
MALAYSIA.

Tel : +609-667 2577

Email : tgdt@gmail.com

RACE HEADQUARTERS HOTEL

AR-RIYADAH RESIDENCE
TERENGGANU STATE SPORTS COMPLEX, JALAN LAPANGAN TERBANG,
21300 KUALA NERUS, TERENGGANU.

Tel : +609-667 2577

Email : arriyadahresidence@gmail.com

**All meetings listed here in will take place at the Race Headquarters Hotel unless otherwise indicated.*

SECRETARIAT CENTRE

SEMINAR ROOM 1, AR-RIYADAH RESIDENCE

Person In-charge : Ms. Shima

H/P No : +6010 520 0585

Saturday 25 Okt. – 03 Nov. 2025 **Hours of Operation: 0900hrs - 2000hrs**

MEDIA CENTRE

MEDIA ROOM, AR-RIYADAH RESIDENCE

Person In-charge : Mr. Anas Azizol

H/P No : +6012 947 4271

Saturday 25 Okt. – 03 Nov. 2025 **Hours of Operation: 0900hrs - 2000hrs**

CLINIC

SICK BAY, AR-RIYADAH RESIDENCE

Person In-charge : Ms. Izati

H/P No : +6013 929 3685

Saturday 25 Okt. – 03 Nov. 2025 **Hours of Operation: 1800hrs - 2100hrs**

RADIO COM

SEMINAR ROOM 2, AR-RIYADAH RESIDENCE

Person In-charge : Mr. Kay

H/P No : +6019 934 7777

Saturday 25 Okt. – 03 Nov. 2025 **Hours of Operation: 0900hrs - 2200hrs**

BICYCLE STORAGE AND SERVICE AREA

AR-RIYADAH RESIDENCE

Person In-Charge : Mr. Hafiz

H/P No : +6019 963 0621



Pre Race Info



**SATURDAY,
25 OKTOBER 2025**

RACE OFFICIALS MEETING - 0930hrs - 1030hrs

Venue : Briefing Room, Ar-Riyadah Residence

To attend :

Chief Operating Officer, Race Director, Technical Director, President of the Commissaire Panel, Commissaire Panel, Commissaires, Radio Tour Announcer, Race Doctor, Moto Info, Results & Photofinish Manager and Neutral Service Staff.

RIDERS PRESS CONFERENCE - 1330hrs - 1430hrs

Venue : Meeting Room, Ar-Riyadah Residence

To attend :

Selected riders and all media

**TEAM REGISTRATION/ LICENCE AND
JERSEY CONTROL - 1445hrs - 1645hrs**

Venue : Seminar Room, Ar-Riyadah Residence

Team registration and distribution of rider numbers and race information.

(Managers are reminded to bring along valid 2025 licenses and the 2025 team jersey)

TEAM MANAGER'S MEETING - 1700hrs

Venue : Briefing Room, Ar-Riyadah Residence

To attend :

Event Director, Chief Operating Officer, Race Director, Technical Director, President of the Commissaire Panel, Commissaire Panel, Commissaires, Team Managers, Race Doctor, Team Liaison and Neutral Service Staff.

TECHNICAL BRIEFING - 2030hrs - 2130hrs

Venue : Briefing Room, Ar-Riyadah Residence

To attend :

Event Director, Chief Operating Officer, Race Director, Technical Director, President of the Commissaire Panel, Commissaire Panel, Commissaire, Police Command and Security, Technical Drivers and Technical Moto Pilots, Neutral Service Staff, HODs: Radio Comms, Media and TV Production.

OPENING CEREMONY REHEARSAL - 1600hrs onwards

Venue : Mayang Mall, Kuala Terengganu

To attend :

Event Director, Chief Operating Officer, Technical Director, Team Liaison, Protocol, Media, Sponsorship, TV Production, PA System & LED, Emcee, Operations, HOD Logistic





Pre Race Info



**SUNDAY,
26 OKTOBER 2025**

OPENING CEREMONY - 1430hrs
Venue : Mayang Mall, Kuala Terengganu

To attend :

Direction, All Media, All Teams,
All HODs, President of the Commissaire Panel and Race Officials
*(Riders are reminded to attend in their team's racing attire and
sport shoes (without helmet), together with bicycles)*

**MONDAY,
27 OKTOBER 2025**

RACE CONTROL MEETING - 2030hrs
[END OF STAGE 1 REVIEW]
Venue: Briefing Room, Ar-Riyadah Residence

To attend:

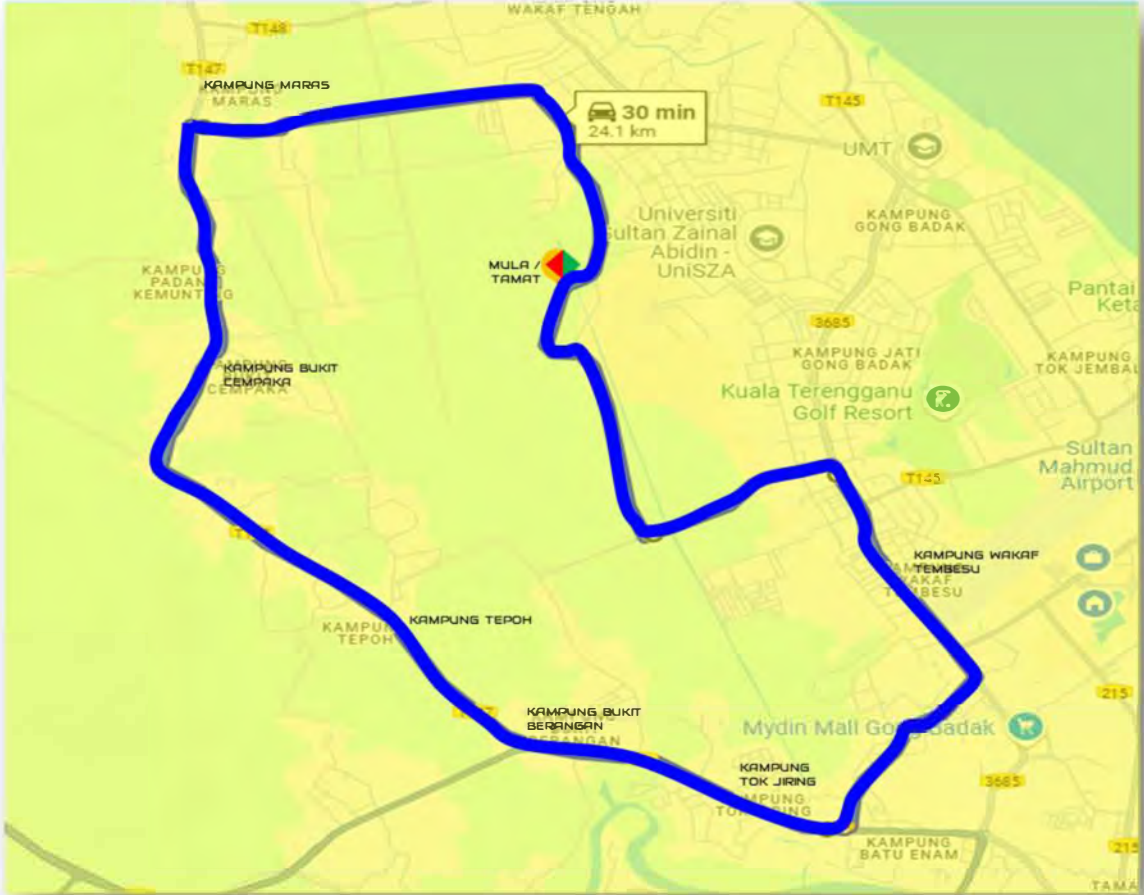
Event Director, Race Director, Technical Director, President of the
Commissaire Panel, Commissaire Panel, Commissaires, Police
Command & Security, Race Doctor, All HODs.



Stage 1

Start & Finish Layout Map

TTT – Kuala Nerus



Stage 1

Start & Finish Layout Map

TTT – Kuala Nerus Administrative Center



- PENTAS MULA
- GERBANG TAMAT
- STAGE PENYAMPAIAN HADIAH
- KANGPIVIP
- PHOTO BOOTH
- KOMSAR
- HOT SEAT RIDER
- URUSIA & BOOTH SPONSOR
- PA SISTEM
- PEMINANG
- TEAM CAR
- PERUBATAN



Stage 1
Divert Layout Map

- VIP
- TEAM CAR

TERENGGANU LAND OF CYCLISTS

Feel the real



Stage 1 Time Table

Monday | 27 October 2025
Race Distances : 24 KM - TTT



Start Time Table

Start Location : In Front Kuala Nerus Administrative Center

Time	Activities
07:30	: Participants ready in the bus
08:00	: Sound system on / side event registration
08:45 – 09:45	: “Sign on sheet” and team introduction
09:00	: Cavalcade ready at starting line
09:00	: VIP and guest arrival
09:30	: Prayer reading and cavalcade departure
09:45	: Riders take their places at the starting line
10:00	: Tour Gateh D'Tranung flag off
10:00	: Cavalcade arrival (expected)
10:26	: First rider expected to arrive at the finish line (fast schedule)
10:32	: First rider expected to arrive at the finish line (expected schedule)
11:32	: Last rider expected to arrive at the finish line (expected schedule)
12:00	: Medal presentation and winner's jersey ceremony

Schedule

STAGE 1 -KUALA NERUS TTT | 24KM

KUALA NERUS

27 October 2025

Start Location : Kompleks Pentadbiran Bandar Al-Wathiqu Billah, Kuala Nerus
5°23'46.5"N 103°03'43.5"E

Finish Location : Kompleks Pentadbiran Bandar Al-Wathiqu Billah, Kuala Nerus
5°23'46.5"N 103°03'43.5"E

Race Distance : 24 KM

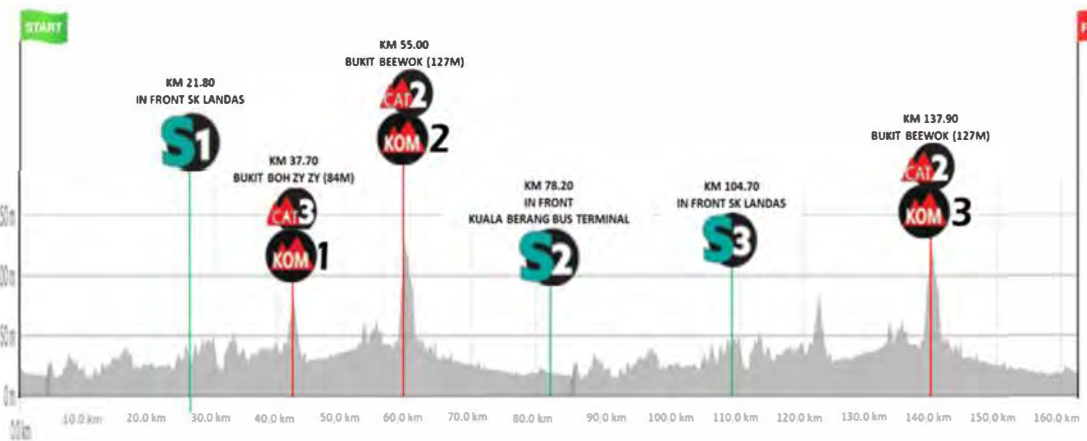
Total Distance : 24 KM



DISTANCE (KM)						TIME TABLE			
FROM START TO FINISH		INSTRUCTION		DESCRIPTION		44 kph	48 kph	54 kph	Calvacade @30 Mins
0.00	24.00	RACE START PROPER		Kompleks Pentadbiran Bandar Al-Wathiqu Billah, Kuala Nerus.		10:00	10:00	10:00	9:30
0.25	23.75			Keep Left	Slip Road to Jalan Wakaf Shariff	10:00	10:00	10:00	9:30
2.30	21.70	Traffic Light Junction		Turn Left	Traffic Light at Jalan Wakaf Shariff /Jalan Padang Kemunting	10:03	10:02	10:02	9:32
5.06	18.94	T-Junction		Turn Left	T-Junction Padang Kemunting /Batu Rakit	10:06	10:06	10:05	9:35
8.63	15.37	T-Junction		Turn Left	T-Junction Wakaf Mersira	10:11	10:10	10:09	9:39
12.68	11.32	Traffic Light Junction		Turn Left	Tepoh Traffic Light	10:17	10:15	10:14	9:44
15.34	8.66	Traffic Light Junction		Turn Left	Tok Jiring Traffic Light	10:20	10:19	10:17	9:47
17.23	6.77	Roundabout		1st Exit	SESMA Roundabout	10:23	10:21	10:19	9:49
17.24	6.76	Traffic Light Junction		Straight On	Wakaf Tembesu Traffic Light	10:23	10:21	10:19	9:49
19.17	4.83	Traffic Light Junction		Straight On	Traffic Light at Simpang Tok Jembal	10:26	10:23	10:21	9:51
19.64	4.36	Traffic Light Junction		Turn Left	Gong Badak Industrial Estate Traffic Light	10:26	10:24	10:21	9:51
19.90	4.10	Traffic Light Junction		Straight On	Traffic Light at Gong Badak Industrial Area	10:27	10:24	10:22	9:52
21.80	2.20	Traffic Light Junction		Turn Right	Traffic Light at Simpang Bandar Baru K. Nerus	10:29	10:27	10:24	9:54
23.26	0.74			Keep Left	Kuala Nerus Boulevard Roundabout	10:31	10:29	10:25	9:55
24.00	0.00	END OF TOUR	FINISH GANTRY	END at Kompleks Pentadbiran Bandar Al-Wathiqu Billah, Kuala Nerus		10:32	10:30	10:26	9:56

TERENGGANU LAND OF CYCLISTS

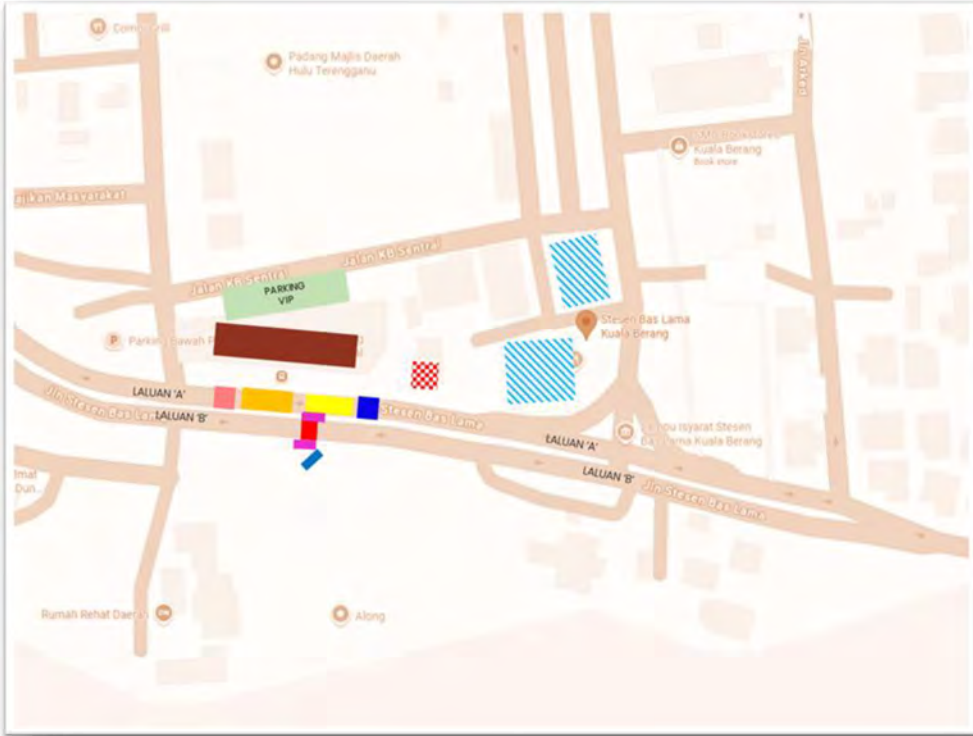
feel the real



Stage 2

Start & Finish Layout Map

HULU TERENGGANU – Kuala Berang Bus Terminal



- PENTAS MULA
- GERBANG TAMAT
- STAGE PENYAMPAIAN HADIAH
- KANOPI VIP
- PHOTO BOOTH
- KOMSAR
- URUSSETIA & BOOTH SPONSER
- PA SISTEM
- PEMENANG
- TEAM CAR
- PERUBATAN



Stage 2
Divert Layout Map

- VIP
- TEAM CAR

TERENGGANU LAND OF CYCLISTS

feel the real



Stage 2 Time Table

Tuesday | 28 October 2025
Race Distances : 161.10 KM



Start Time Table

Start Location : In Front Kuala Berang Bus Terminal

Time	Activities
06:45	: Participants ready in the bus
08:00	: Sound system on / side event registration
08:30	: Cavalcade ready at starting line
08:30	: VIP and guest arrival
08:45 – 09:45	: “Sign on sheet” and team introduction
09:30	: Prayer reading and cavalcade departure
09:45	: Riders take their places at the starting line
10:00	: Tour Gateh D’Tranung flag off
11:21	: Cavalcade arrival (expected)
13:00	: VIP arrival and invitation
13:30	: Cavalcade arrival (expected)
13:40	: First rider expected to arrive at the finish line (fast schedule)
13:59	: First rider expected to arrive at the finish line (expected schedule)
14:30	: Medal presentation and winner's jersey ceremony

Schedule

STAGE 2 - HULU TERENGGANU LOOP | 161.1 KM



HULU TERENGGANU

28 October 2025

Start Location : Kuala Berang Bus Terminal

5°04'14.2"N 103°00'39.1"E

Finish Location : Kuala Berang Bus Terminal

5°04'14.2"N 103°00'39.1"E

Neutral Zone : 4.7 KM

Race Distance : 161.1 KM

Total Distance : 165.8 KM



DISTANCE (KM)		INSTRUCTION			DESCRIPTION	TIME TABLE			Calvacade @30 Mins	
FROM START	TO FINISH					30 kph	30 kph	30 kph		
0.00	165.80	NEUTRALISED ZONE START			In front of Kuala Berang Bus Terminal	10:00	10:00	10:00	9:30	
0.16	165.64	Roundabout		2nd Exit	Batu Bersurat Roundabout	10:00	10:00	10:00	9:30	
0.40	165.40	Traffic Light Junction		Turn Right	Dataran K. Berang	10:00	10:00	10:00	9:30	
1.10	164.70	Traffic Light Junction		Straight On	Pejabat Daerah Hulu Terengganu	10:02	10:02	10:02	9:32	
2.25	163.55	Traffic Light Junction		Straight On	Bukit Tok Bat	10:04	10:04	10:04	9:34	
4.50	161.30	Traffic Light Junction		Straight On	Hospital Hulu Terengganu	10:09	10:09	10:09	9:39	
4.70	161.30	NEUTRALISED ZONE END			In front of fruit stall	10:09	10:09	10:09	9:39	
FROM START	TO FINISH	INSTRUCTION			DESCRIPTION	42 kph	44 kph	46 kph	Calvacade @30 Mins	
4.70	161.3	RACE START PROPER			In front of fruit stall	10:09	10:09	10:09	9:39	
7.60	158.2	Traffic Light Junction		Straight On	Bukit Ara	10:13	10:13	10:12	9:42	
8.60	157.2	Traffic Light Junction		Straight On	LPT Ajil Interchange	10:15	10:14	10:14	9:44	
9.20	156.6	Traffic Light Junction		Turn Right	Ajil Town	10:16	10:15	10:15	9:45	
11.80	154.0			Straight On	PETRONAS Tak Randak	10:19	10:19	10:18	9:48	
20.00	145.8	DRINK START		Straight On		10:31	10:30	10:29	9:59	
26.50	139.3	SPRINT 1 - SK. LANDAS		Straight On	In front of Sekolah Kebangsaan Landas	10:40	10:39	10:37	10:07	
28.50	137.3	T-junction		Turn Right	Felda Jerangau Barat	10:43	10:41	10:40	10:10	
30.40	135.4	T-junction		Turn Right	Link Mengkawang	10:46	10:44	10:42	10:12	
35.50	130.3	WASTE ZONE 1 -START-		Straight On		10:53	10:51	10:49	10:19	
36.50	129.3	WASTE ZONE 1 -END-		Straight On		10:55	10:52	10:50	10:20	
41.00	124.8	KOM START		Straight On		11:01	10:58	10:56	10:26	
42.40	123.4	KOM 1		Straight On	KOM 1 CAT 3 - (84M) Bukit BOH ZYZY	11:03	11:00	10:58	10:28	
44.20	121.6	T-junction		Turn Left	Kg. Lubuk Periok	11:06	11:03	11:00	10:30	
47.00	118.8	FEED ZONE 1 -START-		Straight On		11:10	11:07	11:04	10:34	
48.00	117.8	FEED ZONE 1 -END-		Straight On		11:11	11:08	11:05	10:35	
52.70	113.1	T-junction		Keep Right	Felda Mengkawang	11:18	11:14	11:11	10:41	
56.10	109.7	WASTE ZONE 2 -START-		Straight On		11:23	11:19	11:16	10:46	
57.10	108.7	WASTE ZONE 2 -END-		Straight On		11:24	11:20	11:17	10:47	
58.70	107.1	KOM START		Straight On		11:26	11:23	11:19	10:49	
59.70	106.1	KOM 2		Straight On	KOM 2 CAT 2 - (127M) Bukit BEEWOK	11:28	11:24	11:20	10:50	
67.20	98.6	T-junction		Straight On	Sekayu	11:39	11:34	11:30	11:00	
77.00	88.8			Straight On	Surau As-Sollihin, Kg. Bukit Biah	11:53	11:48	11:43	11:13	
81.30	84.5	Traffic Light Junction		Turn Left	Jalan Stesen Bas Lama	11:59	11:53	11:49	11:19	
82.90	82.9	FINISH GANTRY			Straight On	Kuala Berang Bus Terminal on the right - 1ST LOOP PASSAGE - BELL	12:01	11:54	11:51	11:21

Schedule

STAGE 2 - HULU TERENGGANU LOOP | 161.1 KM



HULU TERENGGANU

28 October 2025

Start Location : Kuala Berang Bus Terminal

5°04'14.2"N 103°00'39.1"E

Finish Location : Kuala Berang Bus Terminal

5°04'14.2"N 103°00'39.1"E

Neutral Zone : 4.7 KM

Race Distance : 161.1 KM

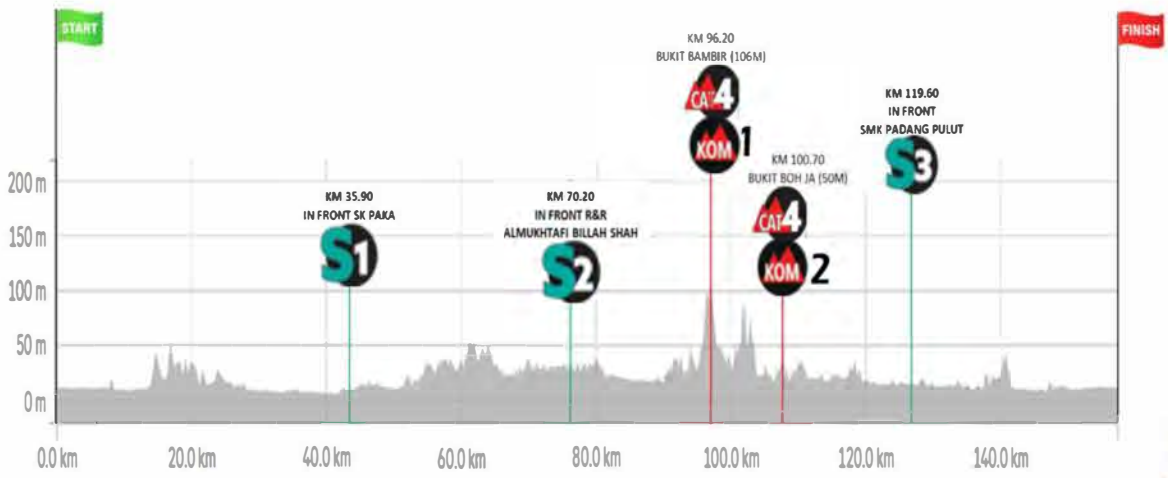
Total Distance : 165.8 KM



82.90	82.9	SPRINT 2 - KUALA BERANG BUS TERMINAL		Straight On	In front of Kuala Berang Bus Terminal	12:01	11:56	11:51	11:21	
83.10	82.7	Roundabout		2nd Exit	Batu Bersurat Roundabout	12:01	11:56	11:51	11:21	
83.30	82.5	Traffic Light Junction		Turn Right	Dataran K. Berang	12:02	11:56	11:51	11:21	
83.90	81.9	Traffic Light Junction		Straight On	Pejabat Daerah Hulu Terengganu	12:02	11:57	11:52	11:22	
85.15	80.7	Traffic Light Junction		Straight On	Bukit Tak Bat	12:04	11:59	11:54	11:24	
85.30	80.50	[CAUTION!] Construction Area START					12:50	12:50	12:50	12:20
85.50	80.30	[CAUTION!] Construction Area END					12:51	12:51	12:51	12:21
86.00	79.8	FEED ZONE 2 -START-		Straight On		12:05	12:00	11:55	11:25	
87.00	78.8	FEED ZONE 2 -END-		Straight On		12:07	12:01	11:56	11:26	
87.40	78.4	Traffic Light Junction		Straight On	Hospital Hulu Terengganu	12:07	12:02	11:57	11:27	
90.60	75.2	Traffic Light Junction		Straight On	Bukit Ara	12:12	12:06	12:01	11:31	
91.50	74.3	Traffic Light Junction		Straight On	LPT Ajil Interchange	12:13	12:07	12:02	11:32	
92.10	73.7	Traffic Light Junction		Turn Right	Ajil Town	12:14	12:08	12:03	11:33	
94.70	71.1			Straight On	PETRONAS Tak Ranok	12:18	12:12	12:06	11:36	
102.50	63.3	WASTE ZONE 3 -START-		Straight On		12:29	12:22	12:16	11:46	
103.50	62.3	WASTE ZONE 3 -END-		Straight On		12:30	12:24	12:18	11:48	
104.70	61.1	SPRINT 3 - SK LANDAS		Straight On	In front of Sekolah Kebangsaan Landas	12:32	12:25	12:19	11:49	
106.70	59.1	Tjunction		Turn Right	Felda Jerangau Barat	12:35	12:28	12:22	11:52	
113.30	52.5	Tjunction		Turn Right	Link Mengkawang	12:44	12:37	12:30	12:00	
122.60	43.2	Tjunction		Turn Left	Kg. Lubuk Periak	12:58	12:50	12:42	12:12	
129.90	35.9	FEED ZONE 3 -START-		Straight On		13:08	13:00	12:52	12:22	
130.90	34.9	FEED ZONE 3 -END-		Straight On		13:10	13:01	12:53	12:23	
135.50	30.3	Tjunction		Keep Right	Felda Mengkawang	13:16	13:07	12:59	12:29	
139.00	26.8	WASTE ZONE 4 -START-		Straight On		13:21	13:12	13:04	12:34	
140.00	25.8	WASTE ZONE 4 -END-		Straight On		13:23	13:13	13:05	12:35	
141.60	24.2	KOM START		Straight On		13:25	13:16	13:07	12:37	
142.60	23.2	KOM 4		Straight On	KOM 4 CAT 2 - (127M) Bukit BEEWOK	13:26	13:17	13:09	12:39	
145.80	20.0	DRINK FINISH		Straight On		13:31	13:21	13:13	12:43	
150.10	15.7	Tjunction		Straight On	Sekayu	13:37	13:27	13:18	12:48	
159.90	5.9			Straight On	Surau As-Salihin, Kg. Bukit Biah	13:51	13:41	13:31	13:01	
161.50	4.3	WASTE ZONE 5 -START-		Straight On		13:53	13:43	13:33	13:03	
162.50	3.3	WASTE ZONE 5 -END-		Straight On		13:55	13:44	13:34	13:04	
163.20	2.6	Traffic Light Junction		Turn Left	Jalan Stesen Bas Lama	13:56	13:45	13:35	13:05	
165.80	0.0	END OF TOUR	FINISH GANTRY	2ND LOOP PASSAGE - END AT KUALA BERANG BUS TERMINAL		13:59	13:49	13:39	13:09	

TERENGGANU LAND OF CYCLISTS

feel the real



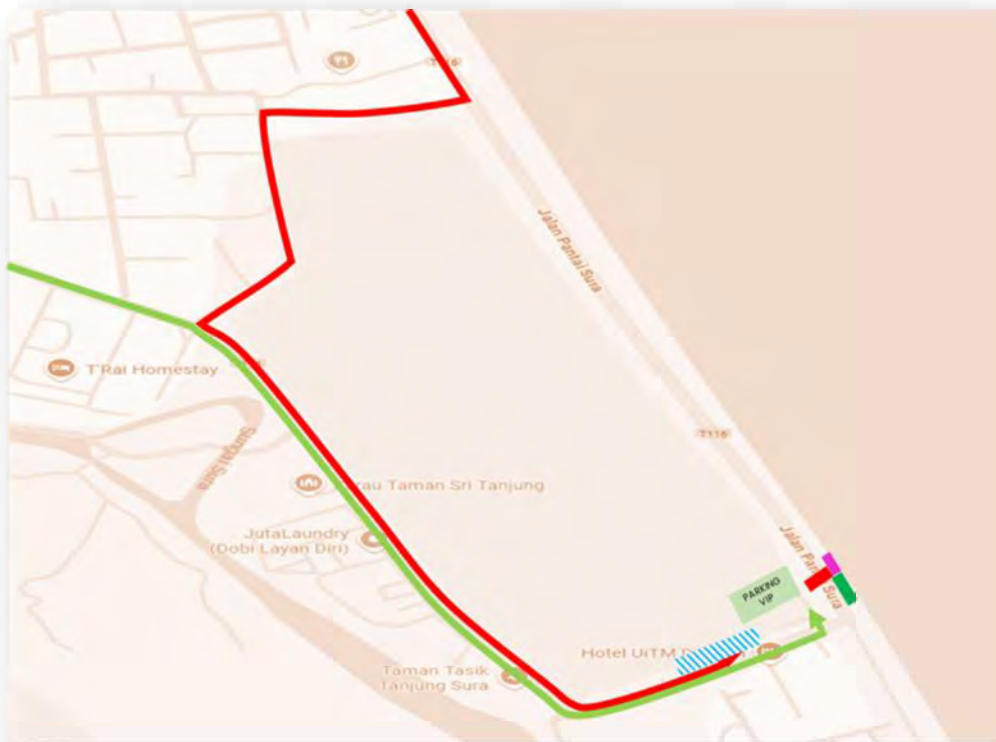
Stage 3

Start & Finish Layout Map

DUNGUN – Kelab Golf Desa Dungun



- PENTAS MULA
- GERBANG TAMAT
- STAGE PENYAMPAIAN HADIAH
- KANOPI VIP
- PHOTO BOOTH
- KOMISAR
- URUS TIA & BOOTH SPONSER
- PA SISTEM
- PEMENANG
- TEAM CAR
- PERUBATAN



Stage 3
Divert Layout Map

- VIP
- TEAM CAR



Stage 3 Time Table

Wednesday | 29 October 2025
Race Distances : 150.30 KM



Start Time Table

Start Location : Kelab Golf Desa Dungun

Time	Activities
06:45	: Participants ready in the bus
08:00	: Sound system on / side event registration
08:30	: Cavalcade ready at starting line
09:00	: VIP and guest arrival
09:15 – 10:15	: "Sign on sheet" and team introduction
10:00	: Prayer reading and cavalcade departure
10:15	: Riders take their places at the starting line
10:30	: Tour Gateh D'Tranung flag off
10:00	: Cavalcade arrival (expected)
13:00	: VIP arrival and invitation
13:30	: Cavalcade arrival (expected)
14:00	: First rider expected to arrive at the finish line (fast schedule)
14:18	: First rider expected to arrive at the finish line (expected schedule)
15:00	: Medal presentation and winner's jersey ceremony

Schedule



STAGE 3 - DUNGUN | 150.3 KM

DUNGUN

29 October 2025

Start Location : Kelab Golf Desa Dungun

4°42'28.6"N 103°26'27.4"E

Finish Location : Kelab Golf Desa Dungun

4°42'28.6"N 103°26'27.4"E

Neutral Zone : 7.0 KM

Race Distance : 150.3 KM

Total Distance : 157.3 KM



DISTANCE (KM)		INSTRUCTION			DESCRIPTION	TIME TABLE			Calvacade @30 Mins
FROM START	TO FINISH					30 kph	30 kph	30 kph	
0.00	157.30	NEUTRALISED ZONE START			Desa Dungun Golf Club	10:30	10:30	10:30	10:00
0.30	157.00	Roundabout		2nd Exit	UiTM Roundabout	10:30	10:30	10:30	10:00
1.90	155.40	Roundabout		2nd Exit	Kg. Sura Hujung Roundabout	10:33	10:33	10:33	10:03
3.40	153.90	Traffic Light Junction		Turn Right	Sura Hujung	10:36	10:36	10:36	10:06
4.30	153.00	Traffic Light Junction		Straight On	SM Sains Dungun	10:38	10:38	10:38	10:08
5.20	152.10	Traffic Light Junction		Straight On	Jalan Melati	10:40	10:40	10:40	10:10
6.40	150.90	Traffic Light Junction		Straight On	Dungun Hospital	10:42	10:42	10:42	10:12
6.70	150.60	Traffic Light Junction		Straight On	Dungun Town	10:43	10:43	10:43	10:13
7.00	150.30	NEUTRALISED ZONE END			In front of Harmoni Farmasi Dungun	10:44	10:44	10:44	10:14
FROM START	TO FINISH	INSTRUCTION			DESCRIPTION	42 kph	44 kph	46 kph	Calvacade @30 Mins
7.00	150.3	RACE START PROPER			In front of Harmoni Farmasi Dungun	10:44	10:44	10:44	10:14
7.60	149.7	Traffic Light Junction		Straight On	Pak Sabah	10:45	10:45	10:44	10:14
8.80	148.5	Traffic Light Junction		Turn Left	Che Lijah (Hospital)	10:47	10:47	10:46	10:16
11.50	145.8	Speed Bump		[CAUTION!] Construction Area	ECRL Kg. Che Lijah	10:51	10:50	10:50	10:20
16.40	140.9	T-junction		Turn Left	Kg. Serdang	10:58	10:57	10:56	10:26
20.00	137.3	DRINK START		Straight On		11:03	11:02	11:01	10:31
20.40	136.9	T-junction		Straight On	LPT Kuala Dungun	11:04	11:02	11:01	10:31
27.50	129.8	T-junction		Straight On	Kerteh 2	11:14	11:12	11:10	10:40
34.30	123.0	T-junction		Turn Right	Durian Mentangau / Bukit Bauk	11:24	11:21	11:19	10:49
35.50	121.8	WASTE ZONE 1 -START-		Straight On		11:25	11:23	11:21	10:51
36.50	120.8	WASTE ZONE 1 -END-		Straight On		11:27	11:24	11:22	10:52
38.90	118.4	Traffic Light Junction		Straight On	Kg. Nyiur	11:30	11:28	11:25	10:55
40.90	116.4	Traffic Light Junction		Straight On	Kg. Tebing Tembah	11:33	11:30	11:28	10:58
42.90	114.4	SPRINT 1 - SK. PAKA		Straight On	In front of Sekolah Kebangsaan Paka	11:34	11:33	11:30	11:00
43.00	114.3	Traffic Light Junction		Straight On	Paka Police Station	11:34	11:33	11:31	11:01
44.00	113.3	Traffic Light Junction		Turn Right	Satang	11:37	11:35	11:32	11:02
45.30	112.0	Traffic Light Junction		Straight On	Bukit Merah	11:39	11:36	11:34	11:04
46.00	111.3	FEED ZONE 1 -START-		Straight On		11:40	11:37	11:35	11:05
47.00	110.3	FEED ZONE 1 -END-		Straight On		11:42	11:39	11:36	11:06
56.50	100.8	T-junction		Straight On	Felua Kerteh 2	11:55	11:52	11:48	11:18
56.80	100.5	Traffic Light Junction		Straight On	LPT2 Paka Interchange	11:56	11:52	11:49	11:19
70.50	86.8	WASTE ZONE 2 -START-		Straight On		12:15	12:11	12:06	11:36
71.50	85.8	WASTE ZONE 2 -END-		Straight On		12:17	12:12	12:08	11:38
72.00	85.3	T-junction		Turn Right	Mek Bulu	12:17	12:13	12:08	11:38

Schedule



STAGE 3 - DUNGUN | 150.3 KM

DUNGUN

29 October 2025

Start Location : Kelab Golf Desa Dungun

4°42'28.6"N 103°26'27.4"E

Finish Location : Kelab Golf Desa Dungun

4°42'28.6"N 103°26'27.4"E

Neutral Zone : 7.0 KM

Race Distance : 150.3 KM

Total Distance : 157.3 KM

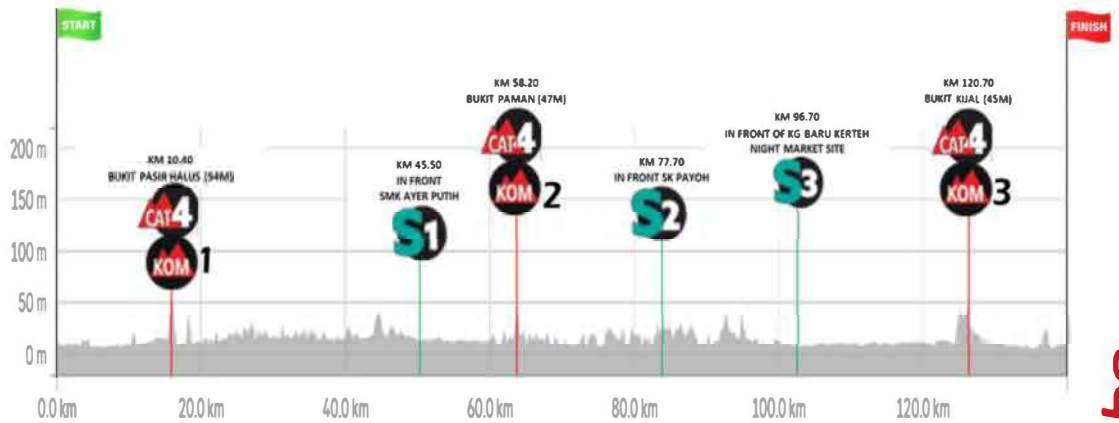


77.20	80.1	SPRINT 2 - BANDAR AL-MUKTAFI BILLAH SHAH		Straight On	In front of R&R Al-Muktafi Billah Shah	12:25	12:20	12:15	11:45
90.00	67.3	T-junction		Turn Left	Lubuk Panjang	12:43	12:37	12:32	12:02
90.10	67.2	FEED ZONE 2 -START-		Straight On		12:43	12:37	12:32	12:02
91.10	66.2	FEED ZONE 2 -END-		Straight On		12:45	12:39	12:33	12:03
93.40	63.9	T-junction		Turn Right	Besul Lama / Rantau Panjang	12:48	12:42	12:36	12:06
96.00	61.3	KOM START		Straight On		12:52	12:45	12:40	12:10
97.00	60.3	KOM 1		Straight On	KOM 1 CAT 2 - (106M) Bukit Bambir	12:53	12:47	12:41	12:11
100.90	56.4			[CAUTION!] Construction Area		12:59	12:52	12:46	12:16
101.10	56.2	WASTE ZONE 3 -START-		Straight On		12:59	12:52	12:46	12:16
102.10	55.2	WASTE ZONE 3 -END-		Straight On		13:00	12:54	12:48	12:18
104.00	53.3	T-junction		Turn Right	Rantau Panjang / Tepus	13:03	12:56	12:50	12:20
106.70	50.6	KOM START		Straight On		13:07	13:00	12:54	12:24
107.70	49.6	KOM 2		Straight On	KOM 2 CAT 4 - (50M) Bukit Boh Ja	13:08	13:01	12:55	12:25
116.10	41.2	T-junction		Turn Right	Dendang / Tepus	13:20	13:13	13:06	12:36
119.10	38.2	Traffic Light Junction		Straight On	R&R Bukit Besi	13:25	13:17	13:10	12:40
119.90	37.4	Traffic Light Junction		Straight On	LPT Bukit Besi	13:26	13:18	13:11	12:41
122.50	34.8	WASTE ZONE 4 -START-		Straight On		13:30	13:22	13:14	12:44
123.50	33.8	WASTE ZONE 4 -END-		Straight On		13:31	13:23	13:16	12:46
126.60	30.7	SPRINT 3 - SMK PADANG PULUT		Straight On	In front of SMK Padang Pulut	13:35	13:27	13:20	12:50
137.30	20.0	DRINK FINISH		Straight On		13:51	13:42	13:34	13:04
143.40	13.9	Speed Bump		[CAUTION!] Construction Area	ECRL Kg. Che Lijah	13:59	13:50	13:42	13:12
146.50	10.8	T-junction		Turn Right	Che Lijah (Hospital)	14:04	13:54	13:46	13:16
147.80	9.5	T-junction		Straight On	Pak Sabah	14:06	13:56	13:47	13:17
148.50	8.8	T-junction		Turn Left	Dungun Town	14:07	13:57	13:48	13:18
149.50	7.8	T-junction		Straight On	JKR Dungun	14:08	13:58	13:50	13:20
150.00	7.3	T-junction		Turn Right	Dungun Museum	14:09	13:59	13:50	13:20
150.20	7.1	T-junction		Turn Right	Sura Beach	14:09	13:59	13:50	13:20
152.50	4.8	WASTE ZONE 5 -START-		Straight On		14:12	14:02	13:53	13:23
153.50	3.8	WASTE ZONE 5 -END-		Straight On		14:14	14:04	13:55	13:25
157.30	0.0	END OF TOUR	FINISH GANTRY	END AT IN FRONT OF KELAB GOLF DESA DUNGUN		14:19	14:09	14:00	13:30

Stage 4

Start & Finish Layout Map

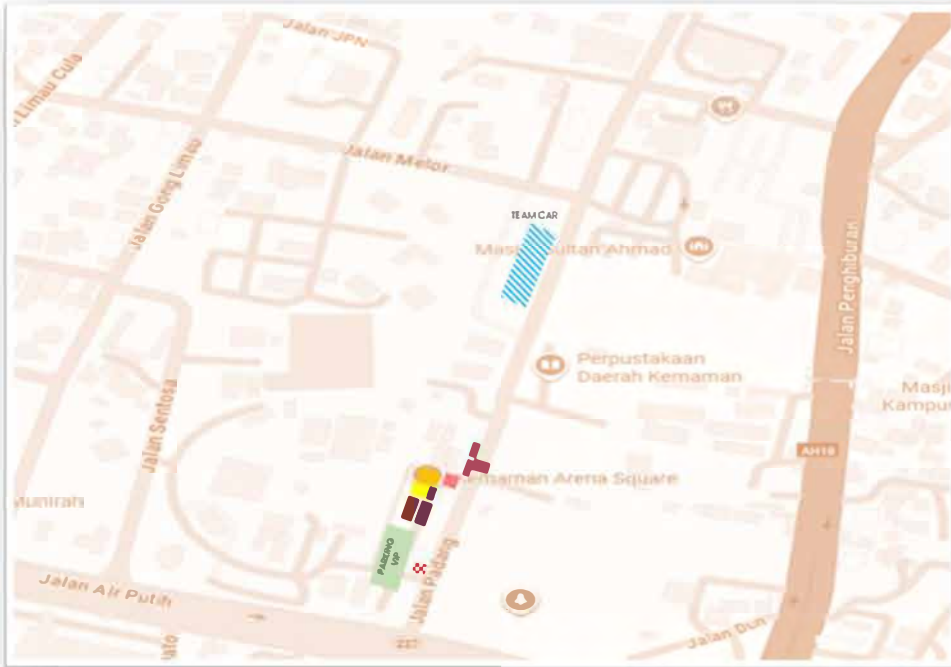
KEMAMAN



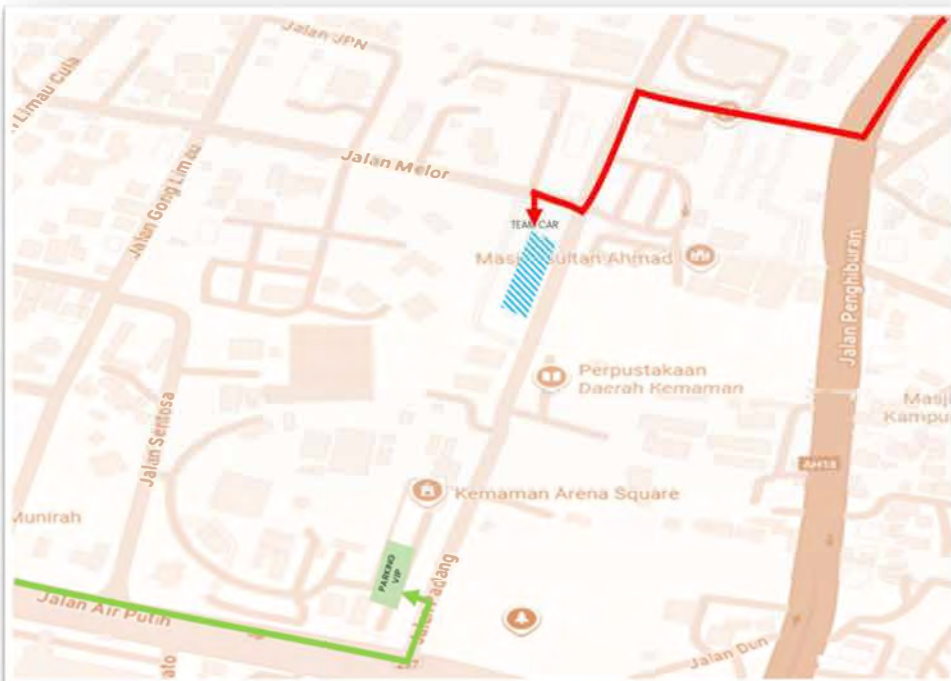
Stage 4

Start & Finish Layout Map

KEMAMAN – Padang Astaka Kemaman



- PENTAS MULA
- GERBANG TAMAT
- STAGE PENYAMPAHAN HADIAH
- KANCI VIP
- PHOTO BOOTH
- KOMSAR
- URUS TIA & BOOTH SPONSER
- PA SISTEM
- PEMENANG
- ▨ TEAM CAR
- PERUBATAN



Stage 4
Divert Layout Map

- VIP
- TEAM CAR

TERENGGANU LAND OF CYCLISTS

feel the real



Stage 4 Time Table

Thursday | 30 October 2025
Race Distances : 134.50 KM



Start Time Table

Start Location : Padang Astaka Kemaman

Time	Activities
06:00	: Participants ready in the bus
08:00	: Sound system on / side event registration
08:30	: Cavalcade ready at starting line
09:00	: VIP and guest arrival
09:45 – 10:45	: ““Sign on sheet”” and team introduction
10:30	: Prayer reading and cavalcade departure
10:45	: Riders take their places at the starting line
11:00	: Tour Gateh D'Tranung flag off
13:00	: VIP arrival and invitation
13:36	: Cavalcade arrival (expected)
14:06	: First rider expected to arrive at the finish line (fast schedule)
14:23	: First rider expected to arrive at the finish line (expected schedule)
15:15	: Medal presentation and winner's jersey ceremony

Schedule



STAGE 4 - KEMAMAN | 134.5 KM

KEMAMAN

30 October 2025

Start Location : Padang Astaka

4°14'12.0"N 103°25'09.6"E

Finish Location : Padang Astaka

4°14'12.0"N 103°25'09.6"E

Neutral Zone : 5.6 KM

Race Distance : 134.5 KM

Total Distance : 140.1 KM



DISTANCE (KM)		INSTRUCTION				DESCRIPTION	TIME TABLE			Calvacade @30 Mins
FROM START	TO FINISH					30 kph	30 kph	30 kph		
0.00	140.10	NEUTRALISED ZONE START				In front of Padang Astaka	11:00	11:00	11:00	10:30
0.20	139.90	T-junction		Turn Left	Jalan Air Putih	11:00	11:00	11:00	10:30	
0.40	139.70	Traffic Light Junction		Straight On	Chukai Town	11:00	11:00	11:00	10:30	
1.50	138.60	T-junction		Straight On	Kemaman Bus Station	11:03	11:03	11:03	10:33	
2.80	137.30	Traffic Light Junction		Straight On	Jalan Jakar	11:05	11:05	11:05	10:35	
4.40	135.70	Traffic Light Junction		Turn Left	Mak Lagam	11:08	11:08	11:08	10:38	
5.60	134.50	NEUTRALISED ZONE END				In front of Kompleks Rakan Muda	11:11	11:11	11:11	10:41

FROM START	TO FINISH	INSTRUCTION				DESCRIPTION	42 kph	44 kph	46 kph	Calvacade @30 Mins
5.60	134.5	RACE START PROPER				In front of Kompleks Rakan Muda	11:11	11:11	11:11	10:41
9.60	130.5	T-junction		Straight On	Binjai	11:16	11:16	11:15	10:45	
15.00	125.1	KOM START				Straight On	11:24	11:23	11:22	10:52
16.00	124.1	KOM 1		Straight On	KOM 1 CAT 4 - (54M) Bukit Pasir Halus	11:25	11:24	11:23	10:53	
20.00	120.1	DRINK START		Straight On		11:31	11:30	11:29	10:59	
31.70	108.4	T-junction		Turn Right	Cheneh Baru	11:48	11:46	11:44	11:14	
47.90	92.2	T-junction		Turn Right	Air Putih	12:11	12:08	12:05	11:35	
48.50	91.6	WASTE ZONE 1 -START-		Straight On		12:12	12:09	12:06	11:36	
49.50	90.6	WASTE ZONE 1 -END-		Straight On		12:13	12:10	12:07	11:37	
51.10	89.0	SPRINT 1 - SMK AYER PUTEH		Straight On	In front of SMK Ayer Puteh	12:16	12:12	12:09	11:39	
54.30	85.8	FEED ZONE 1 -START-		Straight On		12:20	12:17	12:13	11:43	
55.30	84.8	FEED ZONE 1 -END-		Straight On		12:22	12:18	12:15	11:45	
59.60	80.5	T-junction		Turn Left	Kg. Pasir Gajah	12:28	12:24	12:20	11:50	
62.80	77.3	KOM START				Straight On	12:32	12:28	12:24	11:54
63.80	76.3	KOM 2		Straight On	KOM 2 CAT 4 - (47M) Bukit Paman	12:34	12:30	12:26	11:56	
65.00	75.1	T-junction		Turn Left	Kg. Bukit Paman	12:35	12:31	12:27	11:57	
74.10	66.0	T-junction		Turn Left	Kg. Ibok	12:48	12:44	12:39	12:09	
77.30	62.8	T-junction		Turn Left	Kg. Padang Kemuning	12:53	12:48	12:43	12:13	

Schedule



STAGE 4 - KEMAMAN | 134.5 KM

KEMAMAN

30 October 2025

Start Location : Padang Astaka

4°14'12.0"N 103°25'09.6"E

Finish Location : Padang Astaka

4°14'12.0"N 103°25'09.6"E

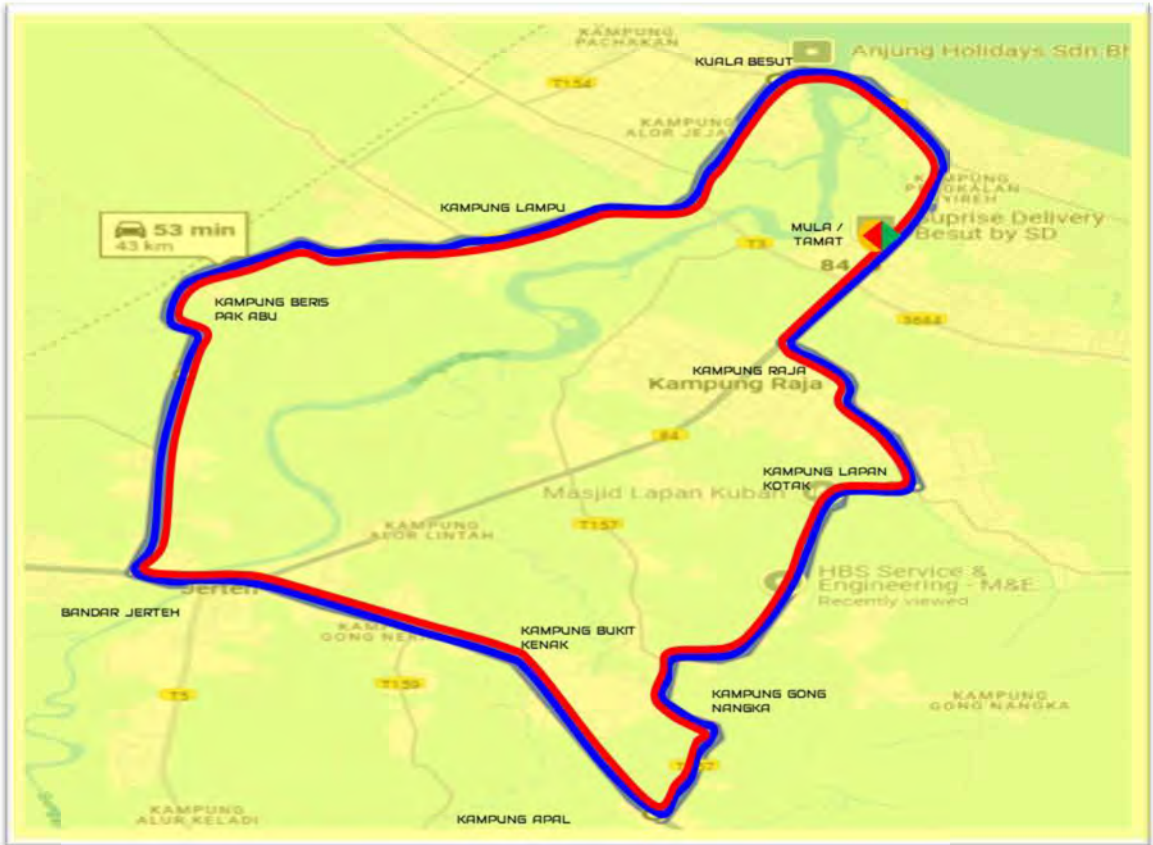
Neutral Zone : 5.6 KM

Race Distance : 134.5 KM

Total Distance : 140.1 KM



78.30	61.8	WASTE ZONE 2 -START-		Straight On		12:54	12:49	12:45	12:15
79.30	60.8	WASTE ZONE 2 -END-		Straight On		12:56	12:51	12:46	12:16
81.90	58.2	T-junction		Straight On	Seri Bantai	13:00	12:54	12:49	12:19
83.00	57.1	T-junction		Straight On	Kg. Payoh	13:01	12:56	12:51	12:21
83.30	56.8	SPRINT 2 - SK PAYOH		Straight On	In front of SK Payoh	13:02	12:56	12:51	12:21
88.30	51.8	FEED ZONE 2 -START-		Straight On		13:09	13:03	12:58	12:28
89.30	50.8	FEED ZONE 2 -END-		Straight On		13:10	13:04	12:59	12:29
86.20	53.9	T-junction		Turn Right	Air Jernih	13:06	13:00	12:55	12:25
90.50	49.6	T-junction		Turn Left	Kg. Chabong	13:12	13:06	13:01	12:31
97.90	42.2	Traffic Light Junction		Straight On	LPT Keroh Interchange	13:22	13:16	13:10	12:40
98.00	42.1	WASTE ZONE 3 -START-		Straight On		13:23	13:16	13:10	12:40
99.00	41.1	WASTE ZONE 3 -END-		Straight On		13:24	13:18	13:12	12:42
102.30	37.8	SPRINT 3 - KG. BARU KERTEH		Straight On	In front of Night Market Kg. Baru Keroh	13:29	13:22	13:16	12:46
103.20	36.9	Traffic Light Junction		Turn Right	Kg. Baru Keroh	13:30	13:23	13:17	12:47
107.40	32.7	Traffic Light Junction		Straight On	In front of Kelab Golf Rantau Petronas	13:36	13:29	13:23	12:53
109.70	30.4	Traffic Light Junction		Straight On	Mesra Mall	13:39	13:32	13:26	12:56
111.10	29.0	Traffic Light Junction		Straight On	Kemasik	13:41	13:34	13:27	12:57
119.80	20.3	Traffic Light Junction		Turn Left	Meraga Beris	13:54	13:46	13:39	13:09
120.10	20.0	DRINK FINISH		Straight On	Jln Persekutuan 3	13:54	13:46	13:39	13:09
120.30	19.8	T-junction		Turn Right	Kg. Che Wan	13:54	13:47	13:39	13:09
122.80	17.3	Traffic Light Junction		Straight On	Pekan Kijal	13:58	13:50	13:43	13:13
125.30	14.8	KOM START		Straight On		14:02	13:53	13:46	13:16
126.30	13.8	KOM 3		Straight On	KOM 3 CAT 4 - (45M) Bukit Kijal	14:03	13:55	13:47	13:17
127.10	13.0	T-junction		Straight On	TATI	14:04	13:56	13:48	13:18
131.30	8.8	Traffic Light Junction		Straight On	Perwaja Steel	14:10	14:02	13:54	13:24
132.10	8.0	Traffic Light Junction		Turn Left	Teluk Kalong Industrial Area	14:11	14:03	13:55	13:25
133.50	6.6	WASTE ZONE 4 -START-		Straight On		14:13	14:05	13:57	13:27
134.50	5.6	WASTE ZONE 4 -END-		Straight On		14:15	14:06	13:58	13:28
139.60	0.5	Traffic Light Junction		Turn Right	Kg. Gong Limau	14:22	14:13	14:05	13:35
139.70	0.4	T-junction		Turn Left		14:22	14:13	14:05	13:35
140.10	0.0	END OF TOUR	FINISH GANTRY	END AT IN FRONT OF PADANG ASTAKA		14:23	14:14	14:05	13:35



Stage 5

Start & Finish Layout Map

BESUT – Pejabat Daerah Dan Tanah Besut



- PENTAS MULA
- GERBANG TAMAT
- STAGE PENYAMPAIAN HADIAH
- KANGKI VIP
- PHOTOBOOTH
- KOMESAR
- URUSIA & BOOTH SPONSER
- PA SISTEM
- PEMENANG
- ▨ TEAM CAR
- PERUBATAN



Stage 5
Divert Layout Map

- VIP
- TEAM CAR

TERENGGANU LAND OF CYCLISTS

feel the real



Stage 5 Time Table

Friday | 31 October 2025
Race Distances : 79.80 KM



Start Time Table

Start Location : In Front Pejabat Daerah Dan Tanah Besut

Time	Activities
09:30	: Participants ready in the bus
14:30	: Sound system on / side event registration
14:30	: Cavalcade ready at starting line
14:45	: VIP and guest arrival
14:30 – 15:15	: "Sign on sheet" and team introduction
15:00	: Prayer reading and cavalcade departure
15:15	: Riders take their places at the starting line
15:30	: Tour Gateh D'Tranung flag off
16:00	: Cavalcade arrival (expected)
17:27	: First rider expected to arrive at the finish line (fast schedule)
17:37	: First rider expected to arrive at the finish line (expected schedule)
18:00	: Medal presentation and winner's jersey ceremony

Schedule



STAGE 5 - BESUT LOOP | 79.9 KM

BESUT

31 October 2025

Start Location : Pejabat Daerah Besut
 5°47'40.7"N 102°33'50.9"E
 Finish Location : Pejabat Daerah Besut
 5°47'40.7"N 102°33'50.9"E
 Neutral Zone : 6.6 KM
 Race Distance : 79.8 KM
 Total Distance : 86.4 KM



DISTANCE (KM)		INSTRUCTION			DESCRIPTION	TIME TABLE			
FROM START	TO FINISH					30 kph	30 kph	30 kph	Calvacade @30 Mins
0.00	86.40	NEUTRALISED ZONE START			In front of Pejabat Daerah Besut	15:30	15:30	15:30	15:00
0.40	86.00	Traffic Light Junction		Straight On	Kg. Raja	15:30	15:30	15:30	15:00
1.80	84.60	Traffic Light Junction		Turn Left	Kg. Gong Kepas	15:33	15:33	15:33	15:03
5.20	81.20	T-junction		Turn Right	Kg. Batu Tumboh	15:40	15:40	15:40	15:10
6.40	79.80	NEUTRALISED ZONE END			In front of 8 Domes Mosque	15:43	15:43	15:43	15:13
FROM START	TO FINISH	INSTRUCTION			DESCRIPTION	42 kph	44 kph	46 kph	Calvacade @30 Mins
6.60	79.8	RACE START PROPER			In front of 8 Domes Mosque	15:43	15:43	15:43	15:13
8.80	77.6	T-junction		Straight On	PDRM Tanah Merah Besut	15:46	15:46	15:45	15:15
14.10	72.3	T-junction		Turn Right	Kg. Apal	15:54	15:53	15:52	15:22
20.00	66.4	DRINK START		Straight On		16:02	16:01	16:00	15:30
21.10	65.3	Traffic Light Junction		Straight On	Hadhari Mosque	16:04	16:02	16:01	15:31
21.50	64.9	SPRINT 1 - BANDAR JERTEH		Straight On	In front of Sapiah Medical Centre	16:04	16:03	16:02	15:32
21.60	64.8	Traffic Light Junction		Straight On	Bandar Jerteh	16:04	16:03	16:02	15:32
22.60	63.8	Traffic Light Junction		Turn Right	Seberang Jerteh	16:06	16:04	16:03	15:33
29.30	57.1	4-way junction		[CAUTION!] SPEED BUMP	RMAF Gong Kedak	16:15	16:13	16:12	15:42
35.20	51.2	Roundabout		1st Exit	Kg. Lampu	16:24	16:22	16:19	15:49
37.90	48.5	Roundabout		2nd Exit	Kuala Besut	16:28	16:25	16:23	15:53
38.30	48.1	Roundabout		2nd Exit	Pekan Kuala Besut	16:28	16:26	16:23	15:53
38.70	47.7	WASTE ZONE 1 -START-		Straight On		16:29	16:26	16:24	15:54
39.70	46.7	WASTE ZONE 1 -END-		Straight On		16:30	16:28	16:25	15:55
40.90	45.5	T-junction		Straight On	Kg. Pengkalan Nyireh	16:32	16:29	16:27	15:57
41.70	44.7	T-junction		Straight On	Kg. Limbangan	16:33	16:30	16:28	15:58
43.00	43.4	T-junction		Straight On	Kota Putera	16:35	16:32	16:30	16:00
43.20	43.2	FINISH GANTRY			Pejabat Daerah Besut on the left - 1ST LOOP PASSAGE - BRIL	16:35	16:32	16:30	16:00
43.20	43.2	SPRINT 2 - PEJABAT DAERAH BESUT		Straight On	In front of Pejabat Daerah Besut	16:35	16:32	16:30	16:00
43.60	42.8	Traffic Light Junction		Straight On	Kg. Raja	16:36	16:33	16:30	16:00
44.00	42.4	FEED ZONE 1 -START-		Straight On		16:36	16:34	16:31	16:01
45.00	41.4	FEED ZONE 1 -END-		Straight On		16:38	16:35	16:32	16:02
45.00	41.4	Traffic Light Junction		Turn Left	Kg. Gong Kepas	16:38	16:35	16:32	16:02
48.40	38.0	T-junction		Turn Right	Kg. Batu Tumboh	16:43	16:40	16:37	16:07
52.00	34.4	T-junction		Straight On	PDRM Tanah Merah Besut	16:48	16:44	16:41	16:11
57.30	29.1	T-junction		Turn Right	Kg. Apal	16:55	16:52	16:48	16:18
59.00	27.4	WASTE ZONE 2 -START-		Straight On		16:58	16:54	16:50	16:20
60.00	26.4	WASTE ZONE 2 -END-		Straight On		16:59	16:55	16:52	16:22

Schedule



STAGE 5 - BESUT LOOP | 79.9 KM

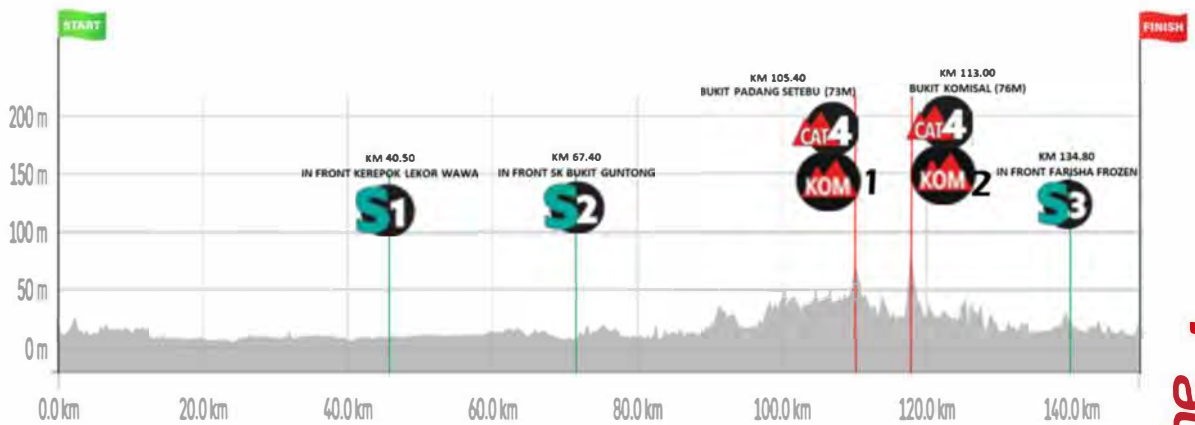
BESUT

31 October 2025

Start Location : Pejabat Daerah Besut
 5°47'40.7"N 102°33'50.9"E
 Finish Location : Pejabat Daerah Besut
 5°47'40.7"N 102°33'50.9"E
 Neutral Zone : 6.6 KM
 Race Distance : 79.8 KM
 Total Distance : 86.4 KM



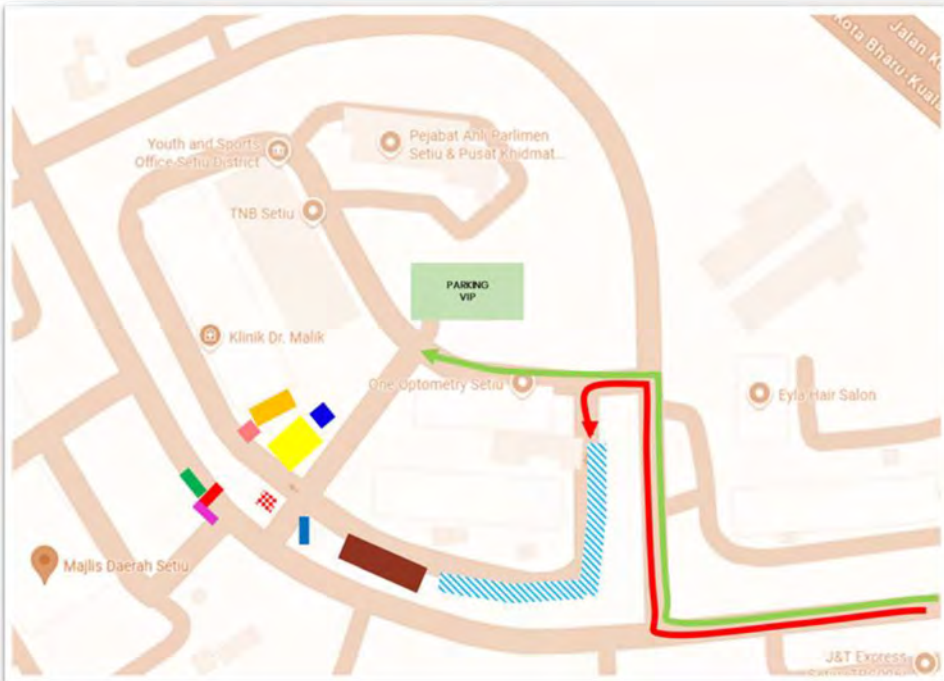
64.30	22.1	Traffic Light Junction		Straight On	Hadhari Mosque	17:05	17:01	16:57	16:27
64.70	21.7	SPRINT 3 - BANDAR JERTEH		Straight On	In front of Sapiah Medical Centre	17:06	17:02	16:58	16:28
64.80	21.6	Traffic Light Junction		Straight On	Bandar Jerteh	17:06	17:02	16:58	16:28
65.80	20.6	Traffic Light Junction		Turn Right	Seberang Jerteh	17:08	17:03	16:59	16:29
66.40	20.0	DRINK FINISH		Straight On		17:08	17:04	17:00	16:30
72.50	13.9	4-way junction		[CAUTION!] SPEED BUMP	RMAF Gong Kedak	17:17	17:12	17:08	16:38
78.40	8.0	Roundabout		1st Exit	Kg. Lampu	17:26	17:20	17:16	16:46
81.10	5.3	Roundabout		2nd Exit	Kuala Besut	17:29	17:24	17:19	16:49
81.50	4.9	Roundabout		2nd Exit	Pekan Kuala Besut	17:30	17:25	17:20	16:50
81.90	4.5	WASTE ZONE 3 -START-		Straight On		17:31	17:25	17:20	16:50
82.90	3.5	WASTE ZONE 3 -END-		Straight On		17:32	17:27	17:22	16:52
84.10	2.3	T-junction		Straight On	Kg. Pengkalan Nyireh	17:34	17:28	17:23	16:53
84.90	1.5	T-junction		Straight On	Kg. Limbongan	17:35	17:29	17:24	16:54
86.20	0.2	T-junction		Straight On	Kota Putera	17:37	17:31	17:26	16:56
86.40	0.0	END OF TOUR	FINISH GANTRY	2ND LOOP PASSAGE - END AT IN FRONT OF PEJABAT DAERAH BESUT		17:37	17:31	17:26	16:56



Stage 6

Start & Finish Layout Map

SETIU – Majlis Daerah Setiu



Stage 6
Divert Layout Map

- VIP
- TEAM CAR

TERENGGANU LAND OF CYCLISTS

feel the real



Stage 6 Time Table

Saturday | 1 November 2025
Race Distances : 144.20 KM



Start Time Table

Start Location : Majlis Daerah Setiu

Time	Activities
06:45	: Participants ready in the bus
08:00	: Sound system on / side event registration
08:30	: Cavalcade ready at starting line
09:00	: VIP and guest arrival
09:15 – 10:15	: "Sign on sheet" and team introduction
10:00	: Prayer reading and cavalcade departure
10:15	: Riders take their places at the starting line
10:30	: Tour Gateh D'Tranung flag off
13:00	: VIP arrival and invitation
13:18	: Cavalcade arrival (expected)
13:48	: First rider expected to arrive at the finish line (fast schedule)
14:04	: First rider expected to arrive at the finish line (expected schedule)
15:00	: Medal presentation and winner's jersey ceremony

Schedule



STAGE 6 - SETIU | 144.2 KM

SETIU

1 November 2025

Start Location : Majlis Daerah Setiu
 5°31'07.7"N 102°44'44.0"E
 Finish Location : Majlis Daerah Setiu
 5°31'07.7"N 102°44'44.0"E
 Neutral Zone : 5.0 KM
 Race Distance : 144.2 KM
 Total Distance : 149.2 KM



DISTANCE (KM)		INSTRUCTION				DESCRIPTION	TIME TABLE			Calvacade @30 Mins
FROM START	TO FINISH					30 kph	30 kph	30 kph		
0.00	149.20	NEUTRALISED ZONE START				In front of Majlis Daerah Setiu	10:30	10:30	10:30	10:00
0.40	148.80	Traffic Light Junction		Turn Left	Benalar Permaisuri	10:30	10:30	10:30	10:00	
2.40	146.80			Straight On	Setiu District Police HQ	10:34	10:34	10:34	10:04	
3.10	146.10			Straight On	Taman Sri Inayah	10:36	10:36	10:36	10:06	
5.00	144.20	NEUTRALISED ZONE END				In front of JPJ Air Sejuk	10:40	10:40	10:40	10:10
FROM START	TO FINISH	INSTRUCTION				DESCRIPTION	42 kph	44 kph	46 kph	Calvacade @30 Mins
5.00	144.2	RACE START PROPER				In front of JPJ Air Sejuk	10:40	10:40	10:40	
8.80	140.4	Traffic Light Junction		Turn Right	Guntung Luar	10:45	10:45	10:44	10:14	
14.60	134.6	T-junction		Turn Right	Saujana	10:53	10:52	10:52	10:22	
20.00	129.2	DRINK START		Straight On		11:01	11:00	10:59	10:29	
20.20	129.0	Roundabout		1st Exit	Kampung Nyatoh	11:01	11:00	10:59	10:29	
24.90	124.3	Roundabout		2nd Exit	Penarik	11:08	11:06	11:05	10:35	
37.50	111.7	Roundabout		2nd Exit	Telaga Papan	11:26	11:24	11:21	10:51	
37.80	111.4	FEED ZONE 1 -START-		Straight On		11:27	11:24	11:22	10:52	
38.80	110.4	FEED ZONE 1 -END-		Straight On		11:28	11:25	11:23	10:53	
42.30	106.9	WASTE ZONE 1 -START-		Straight On		11:33	11:30	11:28	10:58	
43.30	105.9	WASTE ZONE 1 -END-		Straight On		11:34	11:32	11:29	10:59	
43.50	105.7	T-junction		Turn Right	Merang	11:35	11:32	11:29	10:59	
45.30	103.9	SPRINT 1 - MERANG		Straight On	In front of Keropak Lekor Wawa	11:37	11:34	11:32	11:02	
49.90	99.3			Straight On	TIEP Lembah Bialong	11:44	11:41	11:38	11:08	
53.30	95.9			Straight On	INSTEP	11:49	11:45	11:42	11:12	
57.70	91.5	Roundabout		2nd Exit	Batu Rakit	11:55	11:51	11:48	11:18	
66.60	82.6	T-junction		Turn Left	Wakaf Mesira	12:08	12:03	11:59	11:29	
70.40	78.8	Traffic Light Junction		Turn Right	Simpang Tepoh	12:13	12:09	12:04	11:34	
70.60	78.6	Speed Bump		[CAUTION!] Construction Area START	Jalan Kelantan	12:13	12:09	12:05	11:35	
71.20	78.0	Speed Bump		[CAUTION!] Construction Area END	Jalan Kelantan	12:14	12:10	12:05	11:35	
72.00	77.2	SPRINT 2 - BUKIT GUNTONG		Straight On	In front of SK Bukit Guntong	12:15	12:11	12:06	11:36	
72.80	76.4	Traffic Light Junction		Straight On	Kampung Petaling	12:17	12:12	12:07	11:37	
74.50	74.7	Traffic Light Junction		Straight On	LPT Gemuruh Interchange	12:19	12:14	12:10	11:40	
75.80	73.4	FEED ZONE 2 -START-		Straight On	PETRON Kg. Gemuruh	12:21	12:16	12:11	11:41	
76.80	72.4	FEED ZONE 2 -END-		Straight On		12:22	12:17	12:13	11:43	

feel the real
 TERENGGANU LAND OF CYCLISTS

Schedule



STAGE 6 - SETIU | 144.2 KM

SETIU

1 November 2025

Start Location : Majlis Daerah Setiu

5°31'07.7"N 102°44'44.0"E

Finish Location : Majlis Daerah Setiu

5°31'07.7"N 102°44'44.0"E

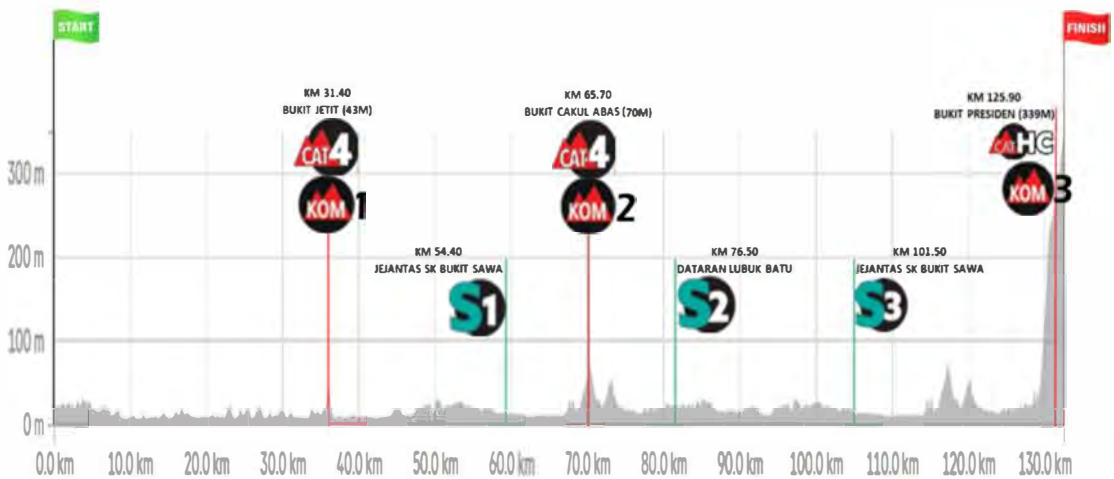
Neutral Zone : 5.0 KM

Race Distance : 144.2 KM

Total Distance : 149.2 KM



90.80	58.4	T-junction		Turn Left	Kuala Berang/Sg. Tong	12:42	12:36	12:31	12:01
102.70	46.5	T-junction		Turn Right	Kampung Teris	12:59	12:53	12:46	12:16
104.70	44.5	WASTE ZONE 2 -START-		Straight On		13:02	12:55	12:49	12:19
105.70	43.5	WASTE ZONE 2 -END-		Straight On		13:04	12:57	12:50	12:20
106.90	42.3	T-junction		Turn Right	Kampung Gerdong	13:05	12:58	12:52	12:22
108.90	40.3	KOM START		Straight On		13:08	13:01	12:55	12:25
109.90	39.3	KOM 1 		Straight On	KOM 1 CAT 4 - (73M) Bukit Padang Setebu	13:10	13:02	12:56	12:26
116.00	33.2	4-way junction		Straight On	Kampung Pelong	13:18	13:11	13:04	12:34
116.50	32.7	KOM START		Straight On		13:19	13:11	13:04	12:34
117.50	31.7	KOM 2 		Straight On	KOM 2 CAT 4 - (76M) Bukit Komisar	13:20	13:13	13:06	12:36
123.00	26.2	T-junction		Turn Left	Kampung Langkap	13:28	13:20	13:13	12:43
124.00	25.2	FEED ZONE 3 -START-		Straight On		13:30	13:22	13:14	12:44
125.00	24.2	FEED ZONE 3 -END-		Straight On		13:31	13:23	13:16	12:46
129.20	20.0	DRINK FINISH		Straight On		13:37	13:29	13:21	12:51
130.20	19.0	T-junction		Turn Left	Kampung Batu 29	13:39	13:30	13:22	12:52
134.60	14.6	Traffic Light Junction		Straight On	Chalok	13:45	13:36	13:28	12:58
134.70	14.5	WASTE ZONE 3 -START-		Straight On		13:45	13:36	13:28	12:58
135.70	13.5	WASTE ZONE 3 -END-		Straight On		13:46	13:38	13:30	13:00
139.50	9.7	SPRINT 3 - KG. RAHMAT		Straight On	In front of Farisha Frozen	13:52	13:43	13:34	13:04
148.80	0.4	T-junction		Turn Left	Bandar Permaisuri	14:05	13:55	13:47	13:17
149.20	0.0	END OF TOUR	FINISH GANTRY	END AT IN FRONT OF MAJLIS DAERAH SETIU		14:06	13:56	13:47	13:17



Stage 7

Start & Finish Layout Map

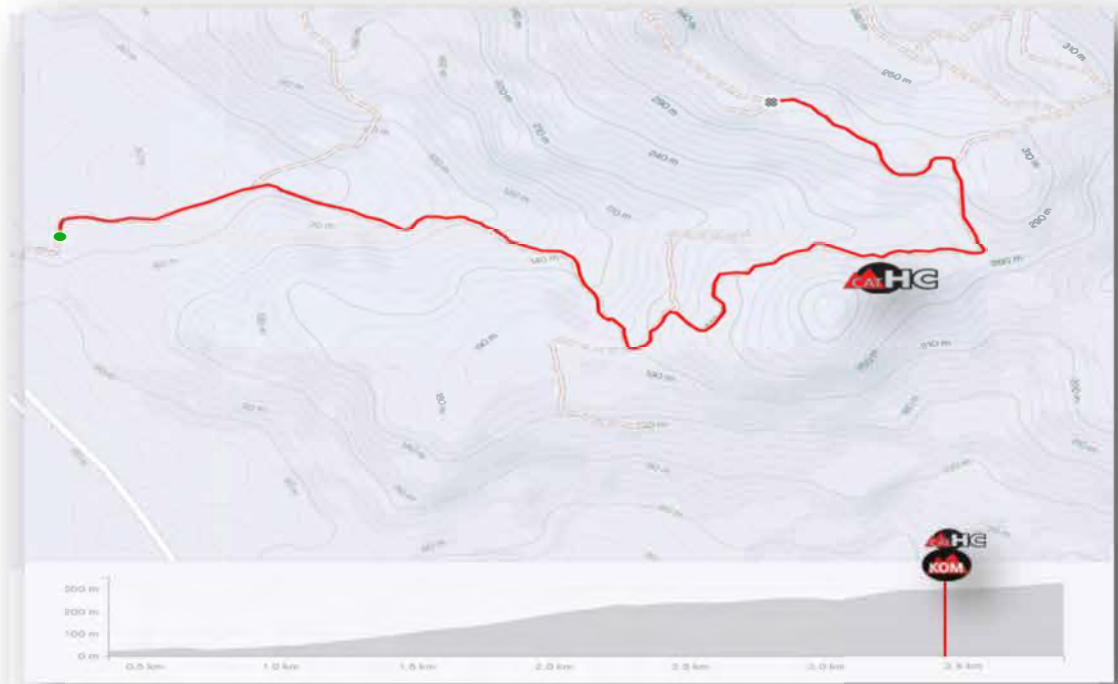
MARANG – Dataran Lubuk Batu



Stage 7

Start & Finish Layout Map

MARANG – Dataran Lubuk Batu





Stage 7 Time Table

Sunday | 2 November 2025
Race Distances : 127.80 KM



Start Time Table

Start Location : Dataran Lubuk Batu

Time	Activities
06:30	: Participants ready in the bus
08:00	: Sound system on / side event registration
08:30	: Cavalcade ready at starting line)
08:30	: VIP and guest arrival
08:45 – 09:45	: “Sign on sheet” and team introduction
09:30	: Prayer reading and cavalcade departure
09:45	: Riders take their places at the starting line
10:00	: Tour Gateh D'Tranung flag off
12:00	: VIP arrival and invitation
12:25	: Cavalcade arrival (expected)
12:55	: First rider expected to arrive at the finish line (east schedule)
13:11	: First rider expected to arrive at the finish line (expected schedule)
14:00	: Medal presentation and winner's jersey ceremony

Schedule



STAGE 7 - MARANG | 127.8 KM

MARANG

2 November 2025

Start Location : Dataran Lembah Durian

5°09'28.5"N 103°06'42.2"E

Finish Location : Bukit Lubuk Batu

5°09'48.4"N 103°07'35.1"E

Neutral Zone : 4.7 KM

Race Distance : 127.8 KM

Total Distance : 132.2 KM



DISTANCE (KM)		INSTRUCTION			DESCRIPTION	TIME TABLE			Calvacade @30 Mins
FROM START	TO FINISH				30 kph	30 kph	30 kph		
0.00	132.20	NEUTRALISED ZONE START			Dataran Lembah Durian, Lubuk Batu	10:00	10:00	10:00	9:30
2.20	130.00	T-junction		Turn Left	Kg. Jerong Surau	10:04	10:04	10:04	9:34
2.90	129.30			Straight On	Gelangan Futsal Jerona	10:05	10:05	10:05	9:35
4.50	127.70			Straight On	Kak Jen Tomyam Jerona	10:09	10:09	10:09	9:39
4.70	127.50	NEUTRALISED ZONE END			Sign Kampung Temiang	10:09	10:09	10:09	9:39
FROM START	TO FINISH	INSTRUCTION			DESCRIPTION	42 kph	44 kph	46 kph	Calvacade @30 Mins
4.70	127.5	RACE START PROPER			Sign Kampung Temiang	10:09	10:09	10:09	9:39
6.10	126.1	T-junction		Turn Left	Bukit Parit	10:11	10:11	10:10	9:40
16.90	115.3			[CAUTION!] SPEED BUMP	SK Marang	10:27	10:26	10:25	9:55
17.40	114.8	Traffic Light Junction		Turn Right	Banjar Marang	10:27	10:26	10:25	9:55
17.50	114.7	Speed Bump		[CAUTION!] Construction Area START	Laluan Persekutuan 3	10:28	10:26	10:25	9:55
18.10	114.1	Speed Bump		[CAUTION!] Construction Area END	Laluan Persekutuan 3	10:28	10:27	10:26	9:56
18.10	114.1			Straight On	Marang Bridge	10:28	10:27	10:26	9:56
19.10	113.1	Traffic Light Junction		Turn Right	Mosque Seberang Marang	10:30	10:29	10:27	9:57
20.00	112.2	DRINK START		Straight On		10:31	10:30	10:29	9:59
26.30	105.9	T-junction		Turn Left	Sk Bertangan	10:40	10:38	10:37	10:07
31.60	100.6	T-junction		Turn Right	Gong Beris	10:48	10:46	10:44	10:14
35.60	96.6	KOM START		Straight On		10:53	10:51	10:49	10:19
36.10	96.1	KOM 1		Straight On	KOM 1 CAT 4 - (43M) Bukit Jetik	10:54	10:52	10:50	10:20
38.50	93.7	FEED ZONE 1 -START-		Straight On		10:58	10:55	10:53	10:23
39.50	92.7	FEED ZONE 1 -END-		Straight On		10:59	10:56	10:54	10:24
45.00	87.2	T-junction		Turn Right	In front of the Police Station Bukit Kalam	11:07	11:04	11:01	10:31
45.10	87.1	Roundabout		1st bit	Pengkalan Berangan Roundabout	11:07	11:04	11:01	10:31
47.90	84.3	T-junction		Straight On	Bukit Perpat	11:11	11:08	11:05	10:35
50.60	81.6	T-junction		Straight On	Jerong Surau	11:15	11:12	11:09	10:39
52.00	80.2	Traffic Light Junction		Turn Right	Pekan Wakaf Tapai	11:17	11:13	11:10	10:40
56.80	75.4	Traffic Light Junction		Straight On	Taman Durian Guling	11:24	11:20	11:17	10:47
55.70	76.5	WASTE ZONE 1 -START-		Straight On		11:22	11:18	11:15	10:45
56.70	75.5	WASTE ZONE 1 -END-		Straight On		11:24	11:20	11:16	10:46
58.10	74.1	Traffic Light Junction		Straight On	Kg. Durian Guling	11:26	11:22	11:18	10:48

Schedule



STAGE 7 - MARANG | 127.8 KM

MARANG

2 November 2025

Start Location : Dataran Lembah Durian

5°09'28.5"N 103°06'42.2"E

Finish Location : Bukit Lubuk Batu

5°09'48.4"N 103°07'35.1"E

Neutral Zone : 4.7 KM

Race Distance : 127.8 KM

Total Distance : 132.2 KM



59.10	73.1	SPRINT 1 - BUKIT SAWA		Straight On	SK Bukit Sawa Pedestrian Bridge	11:27	11:23	11:20	10:50
59.20	73.0	Traffic Light Junction		Straight On	Kg. Bukit Sawa	11:27	11:23	11:20	10:50
61.70	70.5	Traffic Light Junction		Straight On	Kg. Padang Mengkuang	11:31	11:27	11:23	10:53
63.00	69.2	T-junction		Turn Right	LPT Bukit Payong Interchange	11:33	11:28	11:25	10:55
67.00	65.2	T-junction		Turn Right	Bukit Cakul Abas	11:38	11:34	11:30	11:00
67.70	64.5	WASTE ZONE 2 -START-		Straight On		11:39	11:35	11:31	11:01
68.70	63.5	WASTE ZONE 2 -END-		Straight On		11:41	11:36	11:32	11:02
69.40	62.8	KOM START		Straight On		11:42	11:37	11:33	11:03
70.40	61.8	KOM 2		Straight On	KOM 2 CAT 3 - (70M) Bukit Cakul Abas	11:43	11:39	11:34	11:04
72.20	60.0	T-junction		Turn Right	Gondang - Solid Waste Disposal Site	11:46	11:41	11:37	11:07
78.00	54.2	T-junction		Turn Left	Batu Penunggul	11:54	11:49	11:44	11:14
81.20	51.0		FINISH GANTRY	Straight On	Dataran Lembah Durian on the left - 1ST LOOP PASSAGE - 8BL	11:59	11:53	11:48	11:18
81.20	51.0	SPRINT 2 - LUBUK BATU		Straight On	Dataran Lembah Durian, Lubuk Batu	11:59	11:53	11:48	11:18
83.70	48.5	T-junction		Turn Left	Kg. Jerong Surau	12:02	11:57	11:52	11:22
87.60	44.6	T-junction		Turn Right	Bukit Parit	12:08	12:02	11:57	11:27
88.60	43.6	FEED ZONE 2 -START-		Straight On		12:09	12:03	11:58	11:28
89.60	42.6	FEED ZONE 2 -END-		Straight On		12:11	12:05	11:59	11:29
92.10	40.1	Roundabout		2nd Exit	Pengkalan Berangan Roundabout	12:14	12:08	12:03	11:33
99.10	33.1	Traffic Light Junction		Turn Right	Pekan Wakaf Tapai	12:24	12:18	12:12	11:42
102.60	29.6	WASTE ZONE 3 -START-		Straight On		12:29	12:22	12:16	11:46
103.60	28.6	WASTE ZONE 3 -END-		Straight On		12:31	12:24	12:18	11:48
106.20	26.0	SPRINT 3 - BUKIT SAWA		Straight On	SK Bukit Sawa Pedestrian Bridge	12:34	12:27	12:21	11:51
106.30	25.9	Traffic Light Junction		Straight On	Kg. Bukit Sawa	12:34	12:27	12:21	11:51
108.70	23.5	Traffic Light Junction		Straight On	Kg. Padang Mengkuang	12:38	12:31	12:24	11:54
110.10	22.1	T-junction		Turn Right	LPT Bukit Payong Interchange	12:40	12:33	12:26	11:56
112.20	20.0	DRINK FINISH		Straight On		12:43	12:36	12:29	11:59
114.00	18.2	T-junction		Turn Right	Bukit Cakul Abas	12:45	12:38	12:31	12:01
119.30	12.9	T-junction		Turn Right	Gondang - Solid Waste Disposal Site	12:53	12:45	12:38	12:08
125.50	6.7	T-junction		Turn Left	Batu Penunggul	13:02	12:54	12:46	12:16
125.90	6.3	WASTE ZONE 4 -START-		Straight On		13:02	12:54	12:47	12:17
126.90	5.3	WASTE ZONE 4 -END-		Straight On		13:04	12:56	12:48	12:18
128.10	4.1	T-junction		Turn Left	Dataran Lembah Durian, Lubuk Batu	13:06	12:57	12:50	12:20
129.60	2.6	KOM START		Straight On		13:08	12:59	12:52	12:22
130.60	1.6	KOM 3		Straight On	KOM 4 CAT HC - (339M) Bukit Presiden	13:09	13:01	12:53	12:23
132.20	0.0	END OF TOUR	FINISH GANTRY	END AT BUKIT LUBUK BATU (359M)		13:11	13:03	12:55	12:25

Stage 8

Start & Finish Layout Map

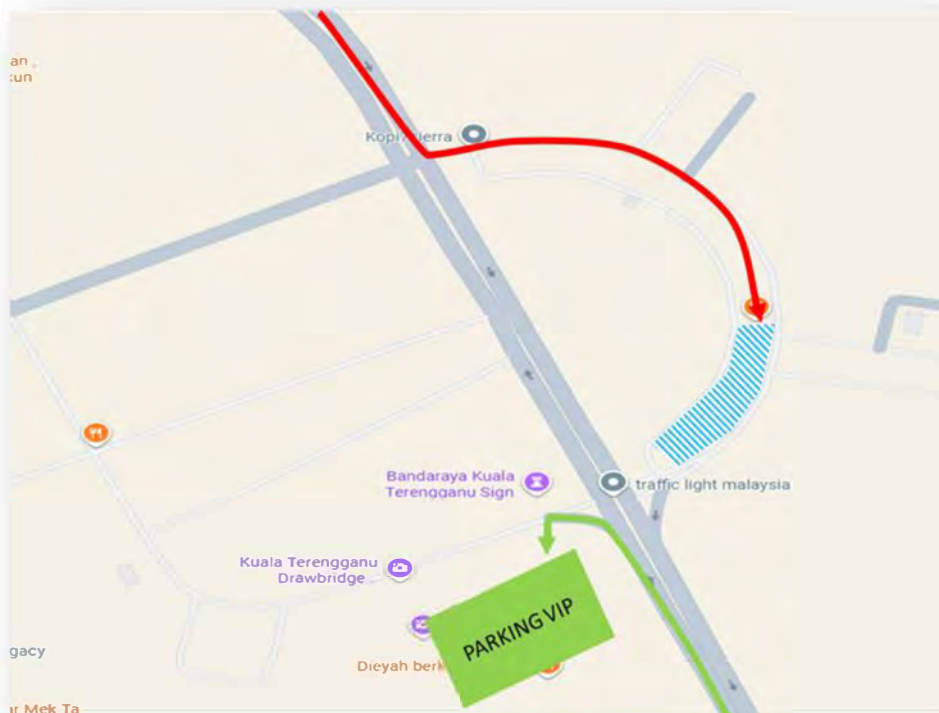
KUALA TERENGGANU



Stage 8

Start & Finish Layout Map

KUALA TERENGGANU – Dataran Drawbridge Utara



TERENGGANU LAND OF CYCLISTS

feel the real



Stage 8 Time Table

Monday | 3 November 2025
Race Distances : 66.00 KM



Start Time Table

Start Location : Dataran Drawbridge Utara

Time	Activities
19:30	: Participants ready in the bus
20:00	: Sound system on / side event registration
20:30 – 21:15	: "Sign on sheet" and team introduction
20:30	: VIP and guest arrival
20:45	: Cavalcade ready at starting line
21:00	: Prayer reading and cavalcade departure
21:20	: Riders take their places at the starting line
21:30	: Tour Gateh D'Tranung flag off
22:50	: First rider expected to arrive at the finish line (fast schedule)
23:00	: First rider expected to arrive at the finish line (expected schedule)
23:15	: Medal presentation and winner's jersey ceremony

Schedule



STAGE 8 - NIGHT CRITERIUM | 66KM

KUALA TERENGGANU

03 November 2025

Start Location : Dataran Drawbridge Utara
5°34'32.96"N 103°14'37.37"E

Finish Location : Dataran Drawbridge Utara
5°34'32.96"N 103°14'37.37"E

Loop Distance : 6.6 KM

Total Distance : 66 KM



DISTANCE (KM)						TIME TABLE			
FROM START	TO FINISH	INSTRUCTION			DESCRIPTION	44 kph	48 kph	54 kph	Calvacade @30 Mins
0.00	66.00	RACE START PROPER			Dataran Drawbridge Utara	21:15	21:15	21:15	20:45
0.05	65.95	Traffic Light Junction		Turn Left	Malaysia Traffic Light	21:15	21:15	21:15	20:45
0.90	65.10	T-Junction		Turn Left	T-Junction Jalan Fikri	21:16	21:16	21:16	20:46
1.05	64.95	Traffic Light Junction		Turn Left	Seberang Takir Beach Traffic Light	21:16	21:16	21:16	20:46
3.40	62.60	U - Turn		Make a U-Turn		21:19	21:19	21:18	20:48
5.80	60.20	Traffic Light Junction		Straight On	Seberang Takir Beach Traffic Light	21:22	21:22	21:21	20:51
6.40	59.60	Traffic Light Junction		Straight On	Pire Traffic Light	21:23	21:23	21:22	20:52
6.60	59.40	Roundabout		1st Loop	Dataran Drawbridge Utara	21:24	21:23	21:22	20:52
66.00	0.00	END OF TOUR	FINISH GANTRY	END at Dataran Drawbridge Utara		22:45	22:37	22:28	21:58



Closing Ceremony Program

Date : 3 November 2025 (Monday)

Venue : Dataran Drawbridge Utara



20:00 : Team arrival

20:30 : Invitees and heads of departments arrival

20:40 : Arrival of
YB. Dato' Nara Setia
Secretary of the Terengganu Government

: Team Calvacade Departure Ceremony

: Introducing the Winners of the Five Main Jerseys of the Tour Gateh D'Tranung 2025

: 66 km Criterium Loop Event Departure Ceremony by
YB. Dato' Nara Setia
Secretary of the Terengganu Government

: VIP Banquet


: Prize Presentation Ceremony

: Return Departure
YB. Dato' Nara Setia
Secretary of the Terengganu Government


Order of Race Convoy



Technical Signage



RACE START PROPER	 1KM TO GO	 1KM TO FINISH	 1 KM TO SUMMIT	 FEED START
50KM TO GO	500M	 500M	 KOM 500M	 FEED FINISH
30KM	300M	 200M	 KOM 200M	 DRINK START
20KM	200M	 100M	 KOM 100M	 DRINK FINISH
10KM	100M	 FINISH	 KOM SUMMIT	 WASTE ZONE START
5KM	50M			 WASTE ZONE FINISH
3KM	25M			
2KM				



Race Key Personel



NAME	POSITION	PHONE NO.
ORGANISING COMMITTEE		
YB. Hj. Hishamudin bin Abdul Karim	Chairman of Organising Committee	
Mr. Hj. Ahmad Azizi bin Zulkifli	Technical Advisor	
DIRECTION		
Mr. Ahmad Shahrizal bin Yahaya	Event Director	+6013 950 5080
Mr. Ahmad Sabri bin Mustafa	Chief Operating Officer	+6019 928 5019
Mr. Ali Tengah	Technical Director	+6019 979 6234
Mr. Dahaizan bin Dahanan	Race Director	+6012 960 8000
COMMISSAIRE PANEL		
Mr. Mohammad Luqman Abd Razak	President of Commissaire Panel	+6019 9246553
Mr. Zahari Omar	Commissaire Panel 2	+6019 9893442
Mr. Mohd Amrin Zairy Adham	Commissaire Panel 3	+6019 6047388
Mej. (B) Haji Zulkifli Haji Hashim	Commissaire Panel 4	+6013 2184595
Mr. Samsiah Mohd Eunus	Commissaire	
Ms. Noradibah Abas	Commissaire	
Ms. Asmariansi Ramlie	Commissaire	
Ms. Ainnurhuda Rusli	Commissaire	
Mr. Zainal Abiddin Md Nor Rasu	Commissaire	
Mr. Mohd Zainizam Jamil	Commissaire	
Mr. Taqril Tahir	Commissaire	
Mr. Samsun Md Noor	Commissaire	
Mr. Abd Manaf Mohamad Idris	Commissaire	
Mr. Zakaria Mohd Nor	Commissaire	
Mr. Agos Salim Mohd Som	Commissaire	
Mr. Fandi Isa	Commissaire	
Mr. Wan Azarudin Wan Mahmud	Commissaire	
Mr. Mohd Fadzil Muda	Commissaire	



#tgdt  Tour Gateh D'Tranung  Tour Gateh d'Tranung